

# College Infrastructure







**DRONE PICTURE**



# CAMPUS MAP DIRECTION SIGN BOARD

SHRI SWAMI VIVEKANAND SHIKSHAN SANSTHA, KOLHAPUR  
UGC STATUS  
COLLEGE WITH POTENTIAL FOR EXCELLENCE (CWPES)

NEW BUILDING FIRST FLOOR ROOM NO. 25,26,27	<p><b>MAIN BUILDING</b></p>	CYKSHANA GYMNASIUM LADIES' COMMON ROOM MKS OFFICE CULTURAL DEPARTMENT LADIES' HOSTEL - 1
GROUND FLOOR ROOM NO. 27, 23, 24		THIRD FLOOR ROOM NO. 21
<b>LIBRARY</b> FIRST FLOOR ROOM NO. 21,20	SECOND FLOOR ROOM NO. 20	FIRST FLOOR ROOM NO. 23,22,24,25,26
GROUND FLOOR ROOM NO. 10,5,8, MCKE LAB, M.C.C. OFFICE		GROUND FLOOR ROOM NO. 20,20,21,22,23,24, 2,10AC,10CC, STAFF ROOM

**ADMINISTRATIVE BUILDING**

SECOND FLOOR

DEPT. OF MATHEMATICS	DEPT. OF HINDI	DEPT. OF MARATHI	GUEST ROOM
----------------------	----------------	------------------	------------

FIRST FLOOR

DEPT. OF COMPUTER SCIENCE	CONFERENCE HALL
---------------------------	-----------------

GROUND FLOOR

OFFICE	PRINCIPAL CABIN
--------	-----------------

**SCIENCE BUILDING**

SECOND FLOOR

DEPARTMENT OF CHEMISTRY
-------------------------

FIRST FLOOR

DEPARTMENT OF ZOOLOGY	DEPARTMENT OF BOTANY
-----------------------	----------------------

GROUND FLOOR

DEPT. OF ENGLISH	YCMOU CENTRE	CREDIT CO-OP. SOCIETY	DEPT. OF COMMERCE	DEPT. OF PHYSICS	DEPT. OF ELECTRONICS
------------------	--------------	-----------------------	-------------------	------------------	----------------------

VIVEKANAND BUILDING

FIRST FLOOR

VIVEKANAND HALL
-----------------

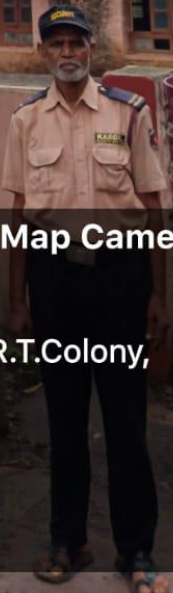
GROUND FLOOR

LADIES' HOSTEL & COMMON RESEARCH CENTRE (CRC)

GPS Map Camera



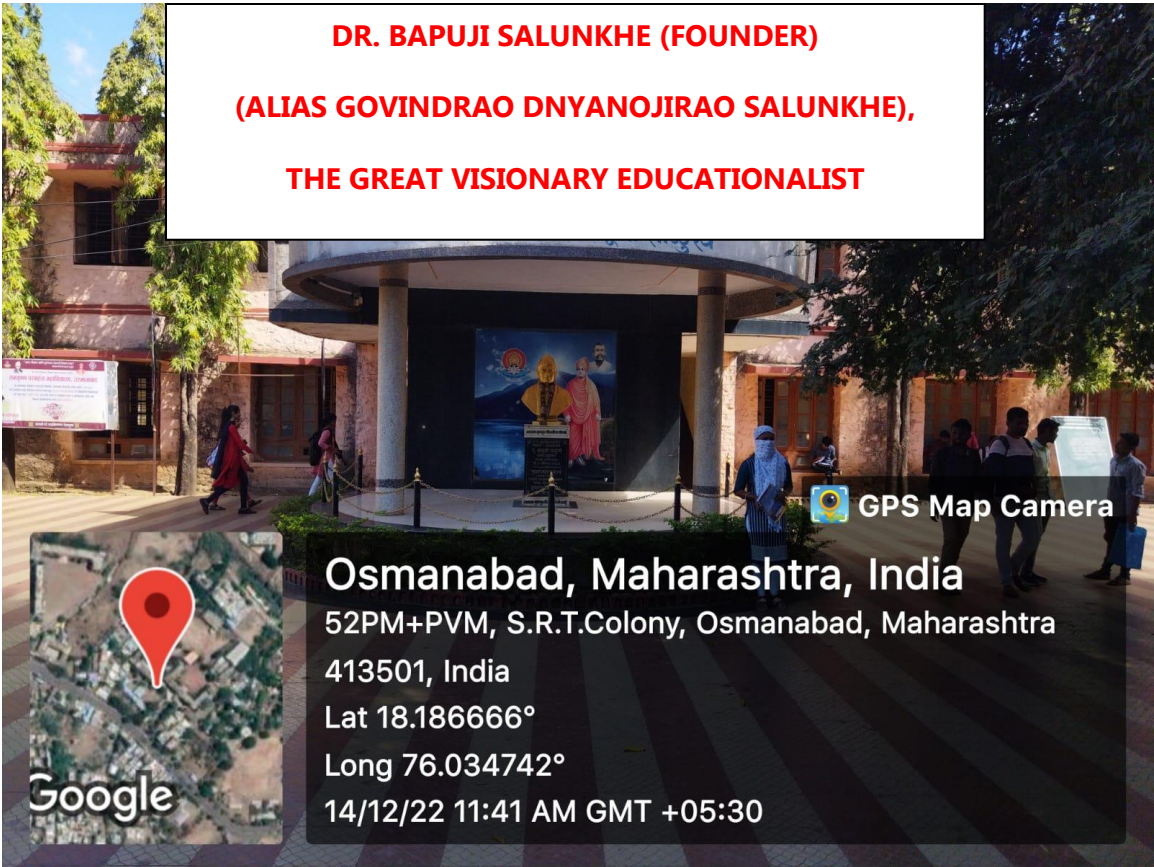
**Osmanabad, Maharashtra, India**  
52PP+G4G, Pushpak Rd, Naikwadi Nagar, S.R.T.Colony,  
Osmanabad, Maharashtra 413501, India  
Lat 18.1864°  
Long 76.03493°  
20/07/23 08:44 AM GMT +05:30



# ENTRY GATE

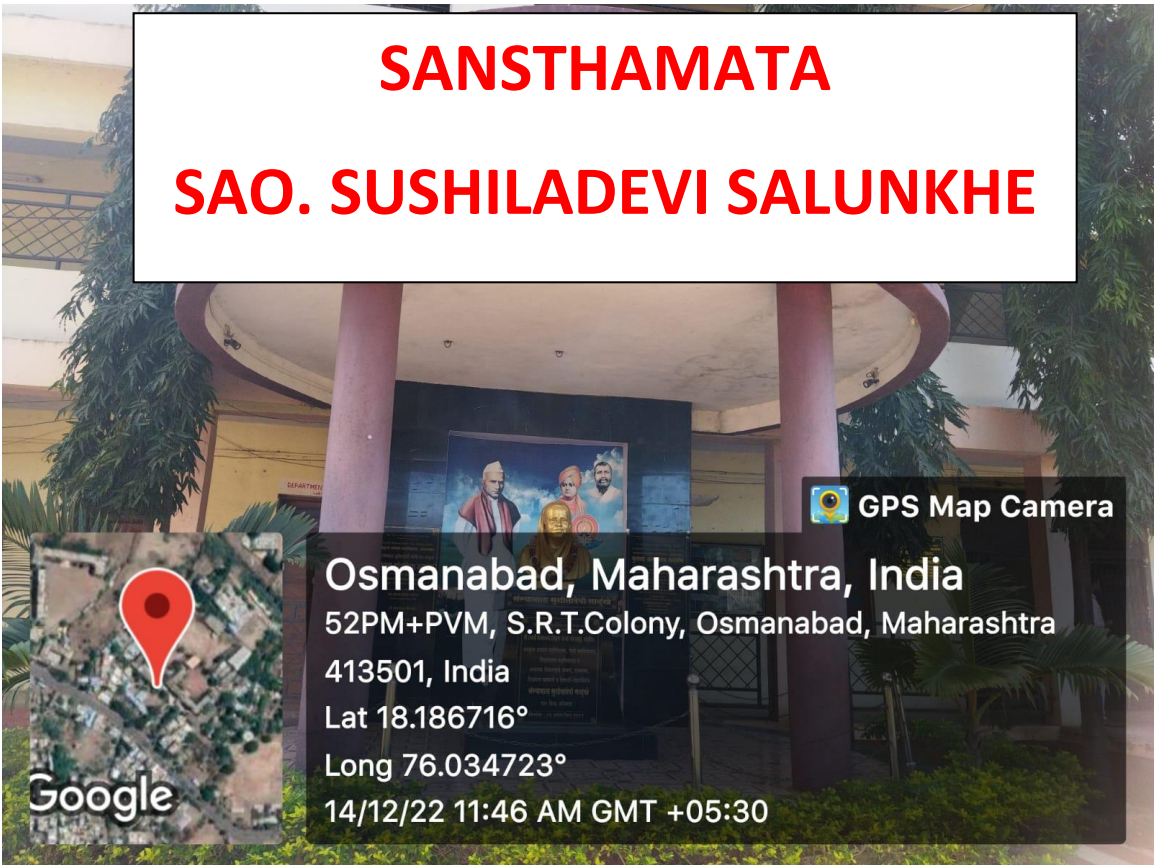


**DR. BAPUJI SALUNKHE (FOUNDER)**  
**(ALIAS GOVINDRAO DNYANOJIRAO SALUNKHE),**  
**THE GREAT VISIONARY EDUCATIONALIST**



**Osmanabad, Maharashtra, India**  
52PM+PVM, S.R.T.Colony, Osmanabad, Maharashtra  
413501, India  
Lat 18.186666°  
Long 76.034742°  
14/12/22 11:41 AM GMT +05:30

**SANSTHAMATA**  
**SAO. SUSHILADEVI SALUNKHE**



**Osmanabad, Maharashtra, India**  
52PM+PVM, S.R.T.Colony, Osmanabad, Maharashtra  
413501, India  
Lat 18.186716°  
Long 76.034723°  
14/12/22 11:46 AM GMT +05:30

# ADMINISTRATIVE BUILDING

UGC Status-College with Potential for Excellence (II Phase)

DBT: Status STAR College by Govt. of India

THESE  
PREMISES ARE  
UNDER CCTV  
SURVEILLANCE  
Served By SHREE  
No-9850290769

2  
JUNIOR SECTION

3  
SENIOR SECTION

4  
INDEPENDENT STUDENT

5  
CASH DESK

06-Jul-2023 9:22:50 am

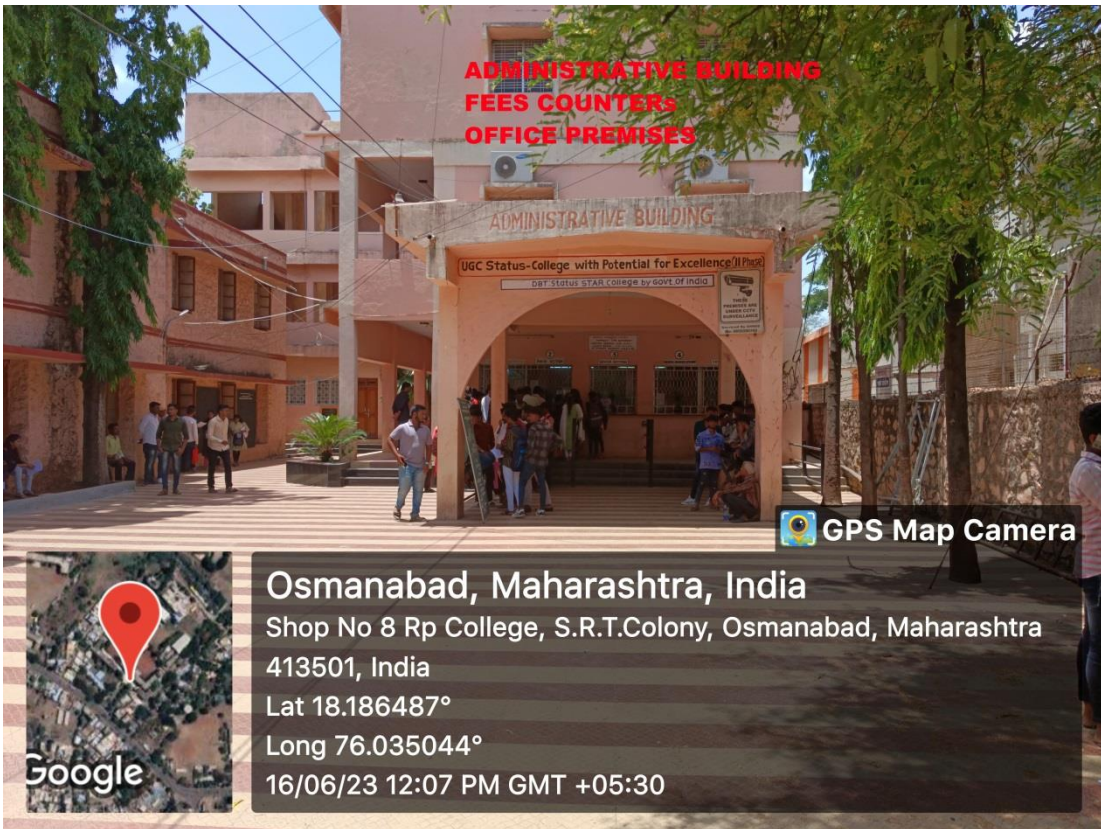
Pushpak Road

S.R.T.Colony

Osmanabad

Aurangabad Division

Maharashtra



**Osmanabad, Maharashtra, India**  
Shop No 8 Rp College, S.R.T.Colony, Osmanabad, Maharashtra  
413501, India  
Lat 18.186487°  
Long 76.035044°  
16/06/23 12:07 PM GMT +05:30



06-Jul-2023 9:23:06 am  
Pushpak Road  
S.R.T.Colony  
Osmanabad  
Aurangabad Division  
Maharashtra





# ADMINISTRATIVE OFFICE

06-Jul-2023 9:23:33 am

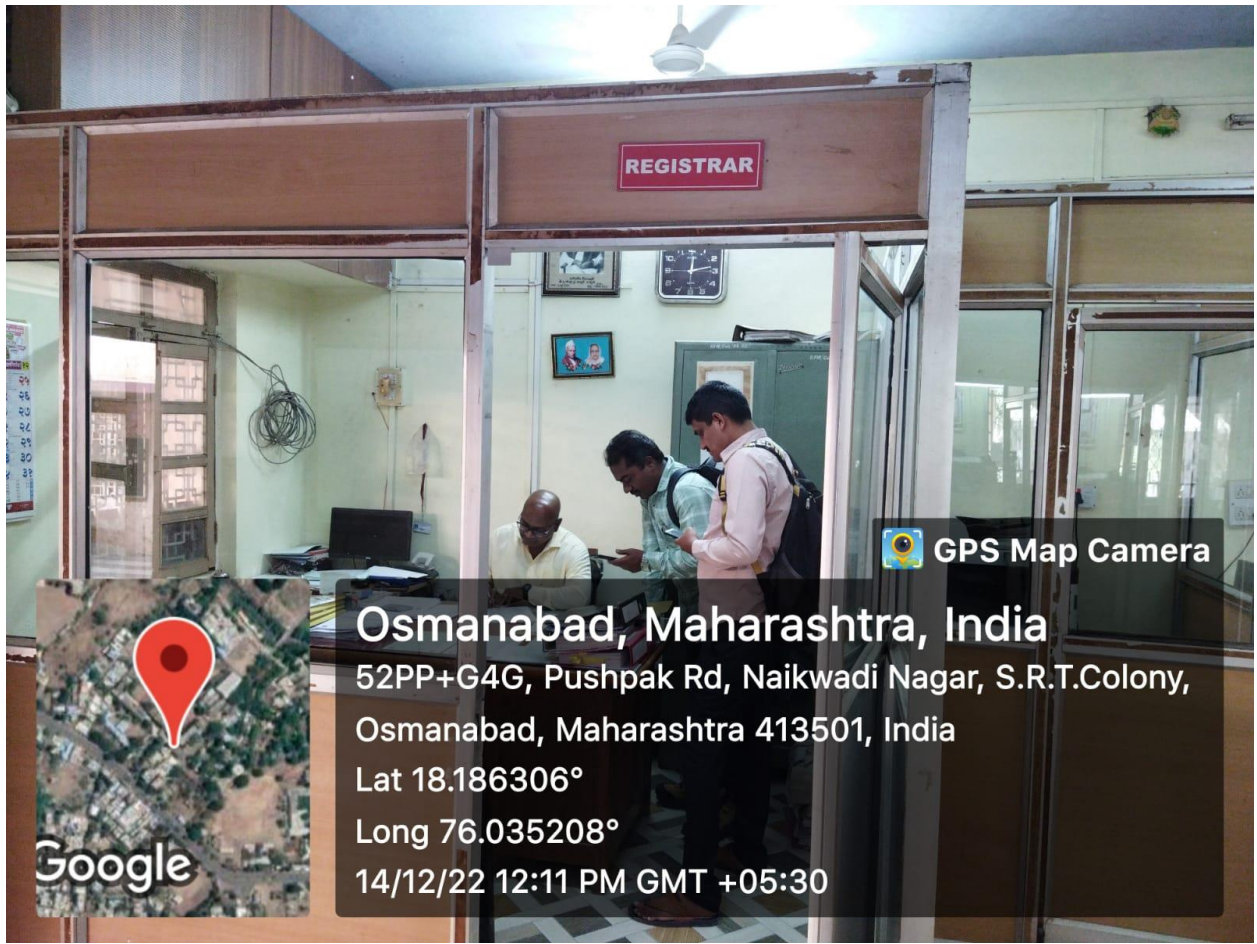
Pushpak Road

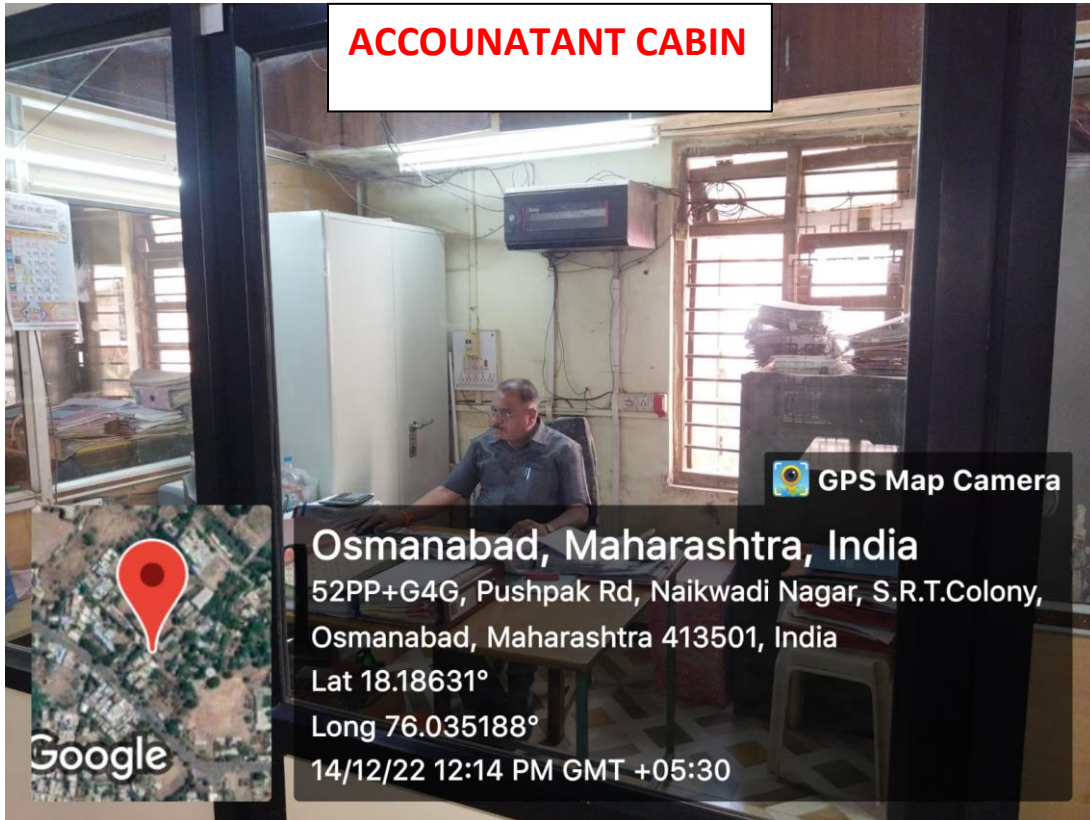
S.R.T.Colony

Osmanabad

Aurangabad Division

Maharashtra





**ACCOUNTANT CABIN**

GPS Map Camera

Osmanabad, Maharashtra, India  
52PP+G4G, Pushpak Rd, Naikwadi Nagar, S.R.T.Colony,  
Osmanabad, Maharashtra 413501, India  
Lat 18.18631°  
Long 76.035188°  
14/12/22 12:14 PM GMT +05:30

Google



**OFFICE COUNTER**


GPS Map Camera

Osmanabad, Maharashtra, India  
52MQ+QFR, Mahadev Mandir Rd, S.R.T.Colony, Osmanabad,  
Maharashtra 413501, India  
Lat 18.184315°  
Long 76.03903°  
26/07/23 10:00 AM GMT +05:30

Google

**COLLEGE OFFICE  
STUDENT COUNTER**



 **GPS Map Camera**



Google

**Osmanabad, Maharashtra, India**

52PP+G4G, Pushpak Rd, Naikwadi Nagar, S.R.T.Colony,  
Osmanabad, Maharashtra 413501, India

Lat 18.186329°

Long 76.035214°

16/06/23 12:10 PM GMT +05:30



# CLASS ROOM NO. 01



GPS Map Camera



Osmanabad, Maharashtra, India

52PP+P5R, S.R.T.Colony, Osmanabad, Maharashtra 413501,  
India


Lat 18.186829°

Long 76.035331°

20/07/23 12:44 PM GMT +05:30

# CLASS ROOM NO. 02 (EXAM)

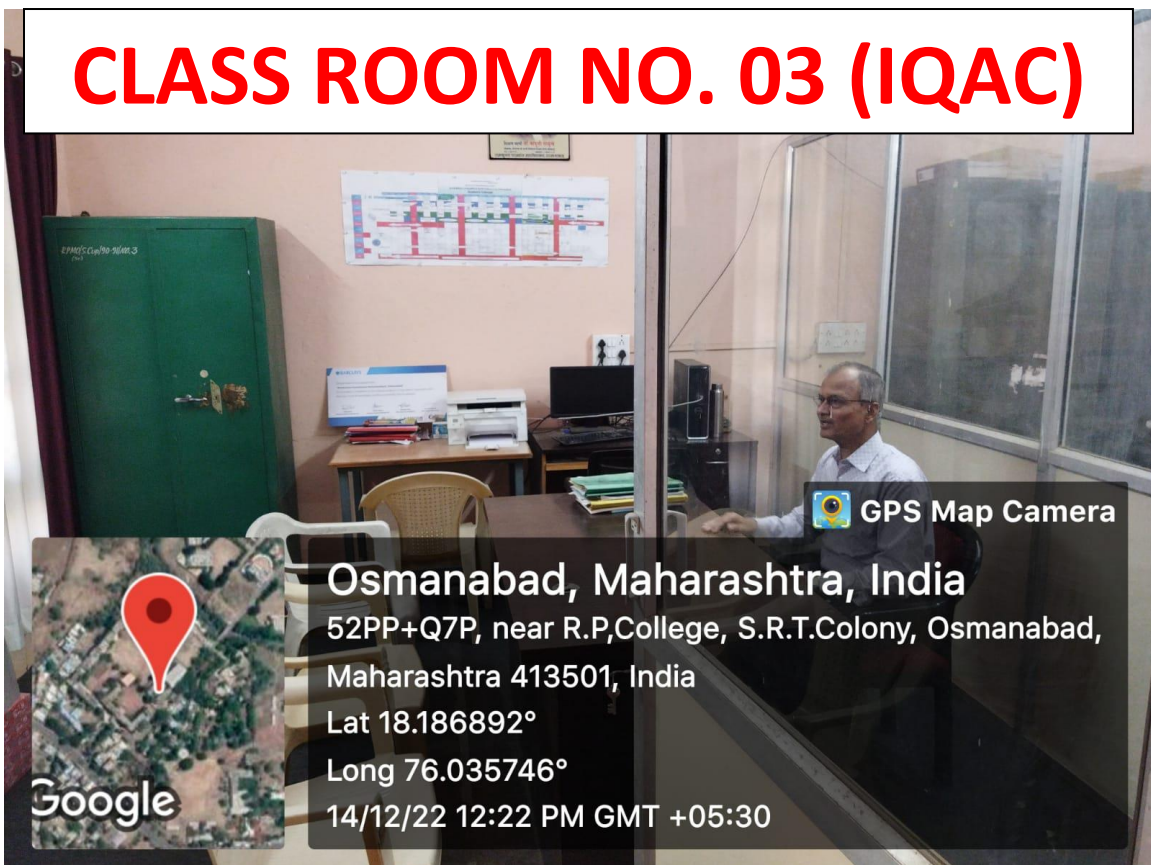



 GPS Map Camera




Osmanabad, Maharashtra, India  
52PP+P5R, S.R.T.Colony, Osmanabad, Maharashtra 413501, India  
Lat 18.186865°  
Long 76.035383°  
24/07/23 12:17 PM GMT +05:30

# CLASS ROOM NO. 03 (IQAC)



 GPS Map Camera



Osmanabad, Maharashtra, India  
52PP+Q7P, near R.P,College, S.R.T.Colony, Osmanabad,  
Maharashtra 413501, India  
Lat 18.186892°  
Long 76.035746°  
14/12/22 12:22 PM GMT +05:30

# CLASS ROOM NO. 04 (QCC)



# CLASS ROOM NO. 05 (STAFF ROOM)





# CLASS ROOM NO. 06



Osmanabad, Maharashtra, India

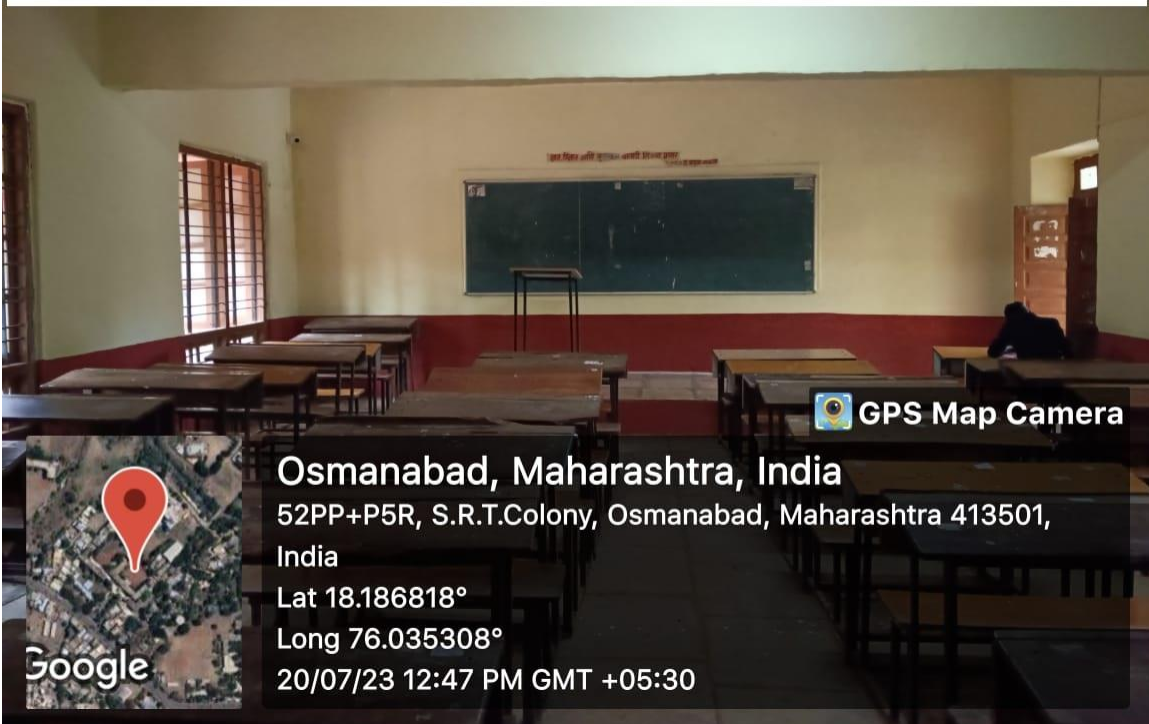
52PP+P5R, S.R.T.Colony, Osmanabad, Maharashtra 413501,  
India

Lat 18.186707°

Long 76.035252°

20/07/23 12:46 PM GMT +05:30

# CLASS ROOM NO. 07



Osmanabad, Maharashtra, India

52PP+P5R, S.R.T.Colony, Osmanabad, Maharashtra 413501,  
India

Lat 18.186818°

Long 76.035308°

20/07/23 12:47 PM GMT +05:30

# CLASS ROOM NO. 08



GPS Map Camera



Osmanabad, Maharashtra, India

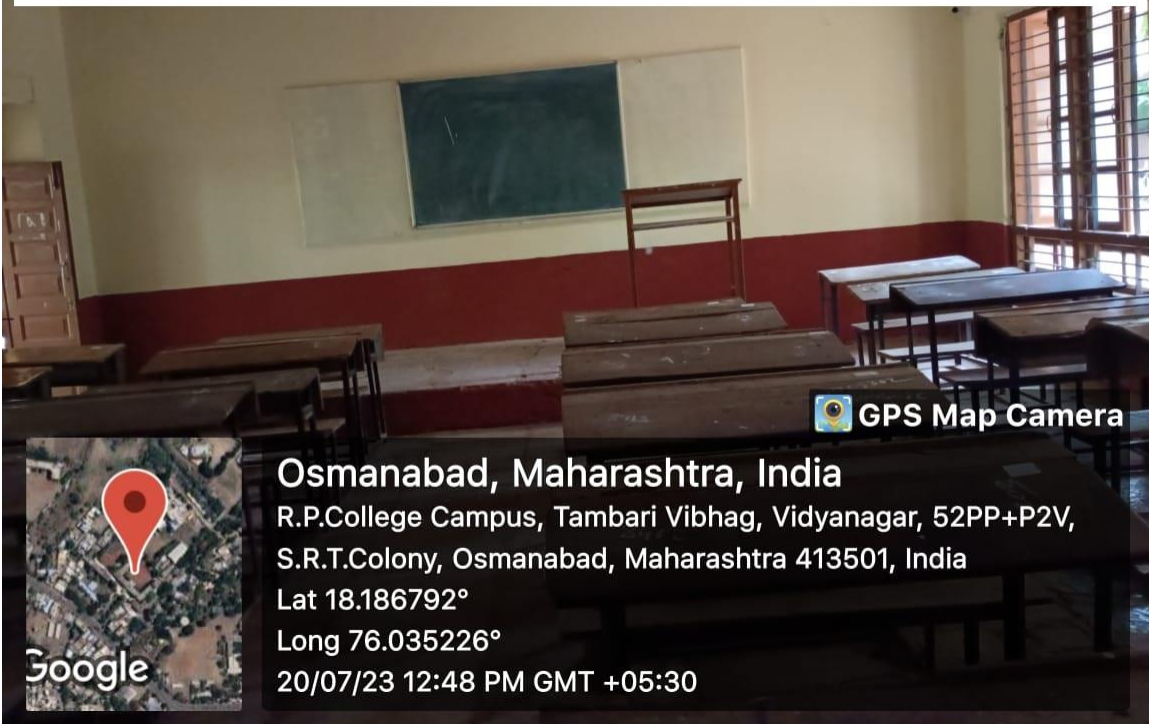
52PP+P5R, S.R.T.Colony, Osmanabad, Maharashtra 413501, India

Lat 18.186899°

Long 76.035318°

20/07/23 12:48 PM GMT +05:30

# CLASS ROOM NO. 09



GPS Map Camera



Osmanabad, Maharashtra, India

R.P.College Campus, Tambari Vibhag, Vidyanagar, 52PP+P2V, S.R.T.Colony, Osmanabad, Maharashtra 413501, India

Lat 18.186792°

Long 76.035226°

20/07/23 12:48 PM GMT +05:30

# CLASS ROOM NO. 10



 GPS Map Camera



Google

Osmanabad, Maharashtra, India

52PM+PVM, S.R.T.Colony, Osmanabad, Maharashtra 413501,  
India


Lat 18.186814°

Long 76.034865°

21/07/23 09:43 AM GMT +05:30

# ROOM NO. 12



 GPS Map Camera



Google

Osmanabad, Maharashtra, India

52PP+P5R, S.R.T.Colony, Osmanabad, Maharashtra 413501,  
India

Lat 18.186882°

Long 76.035429°

26/07/23 01:41 PM GMT +05:30

# ROOM NO. 13



 GPS Map Camera



**Osmanabad, Maharashtra, India**

R.P.College Campus, Tambari Vibhag, Vidyanagar, 52PP+P2V,  
S.R.T.Colony, Osmanabad, Maharashtra 413501, India

Lat 18.186952°

Long 76.034858°

26/07/23 01:40 PM GMT +05:30

# CLASS ROOM NO. 14



 GPS Map Camera



**Osmanabad, Maharashtra, India**

MH SH 67, Tambari Vibhag, Osmanabad, Maharashtra 413501,  
India


Lat 18.186656°

Long 76.035227°

26/07/23 01:20 PM GMT +05:30

# CLASS ROOM NO. 16



 GPS Map Camera



**Osmanabad, Maharashtra, India**

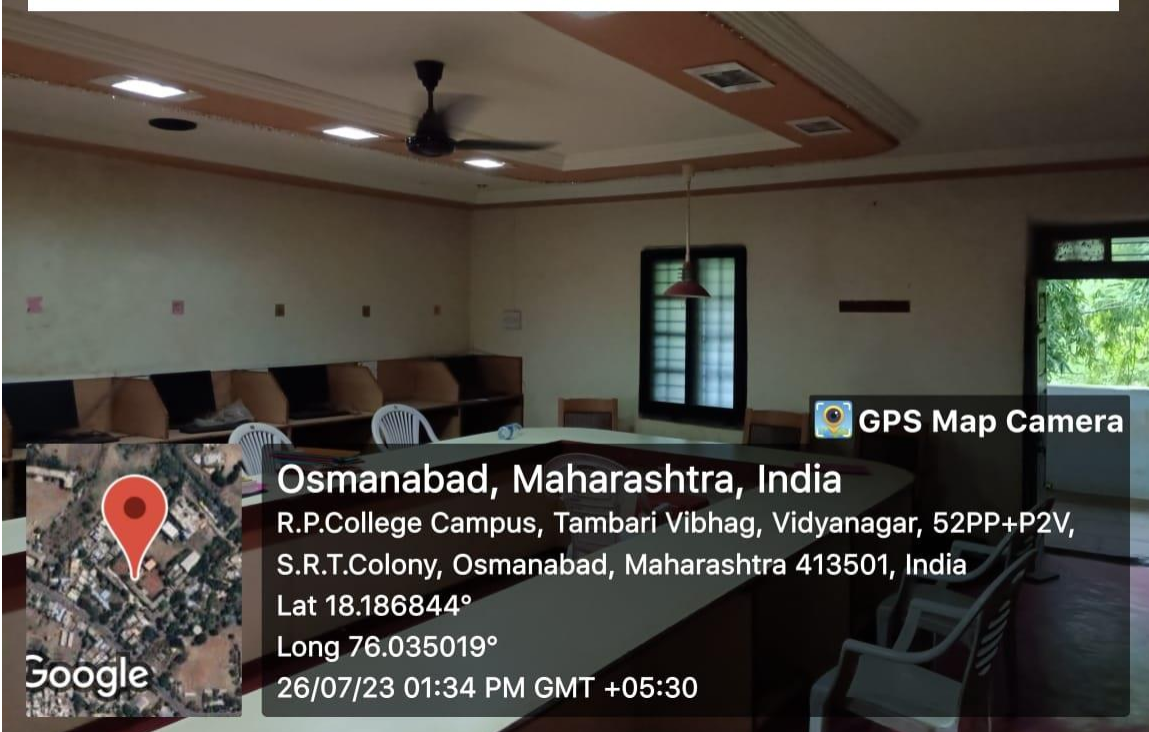
R.P.College Campus, Tambari Vibhag, Vidyanagar, 52PP+P2V,  
S.R.T.Colony, Osmanabad, Maharashtra 413501, India

Lat 18.186828°

Long 76.035058°

26/07/23 01:32 PM GMT +05:30

# CLASS ROOM NO. 17



 GPS Map Camera



**Osmanabad, Maharashtra, India**

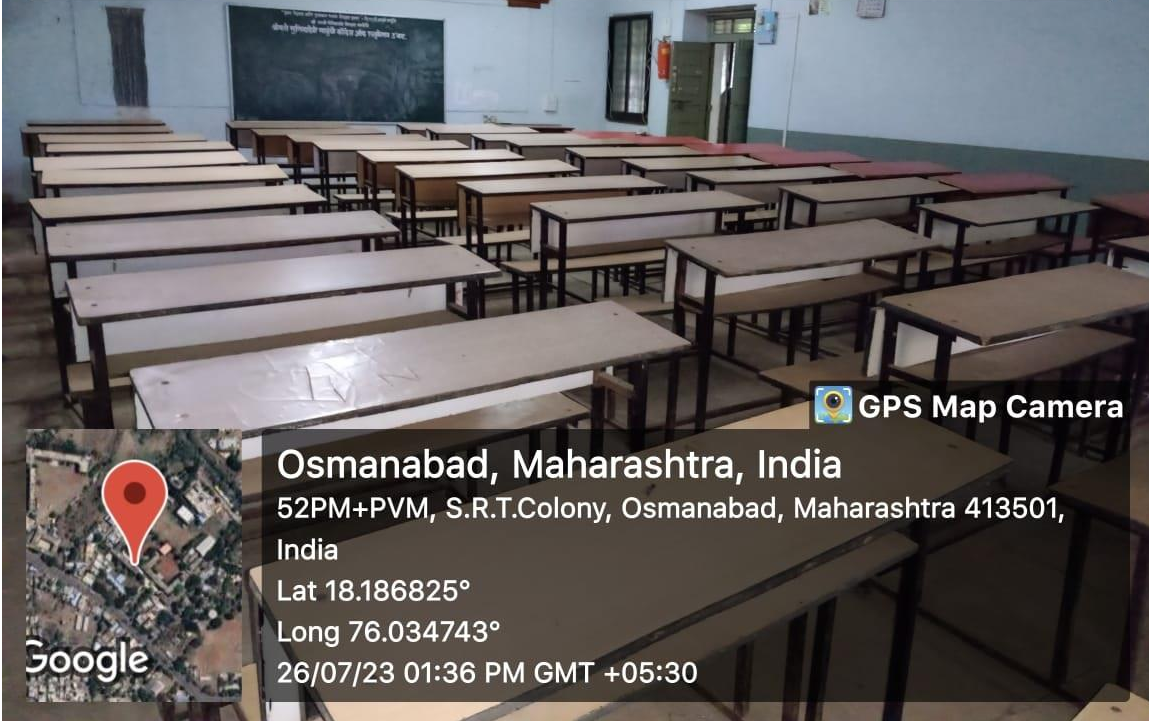
R.P.College Campus, Tambari Vibhag, Vidyanagar, 52PP+P2V,  
S.R.T.Colony, Osmanabad, Maharashtra 413501, India

Lat 18.186844°

Long 76.035019°

26/07/23 01:34 PM GMT +05:30

# CLASS ROOM NO. 18



 GPS Map Camera



**Osmanabad, Maharashtra, India**

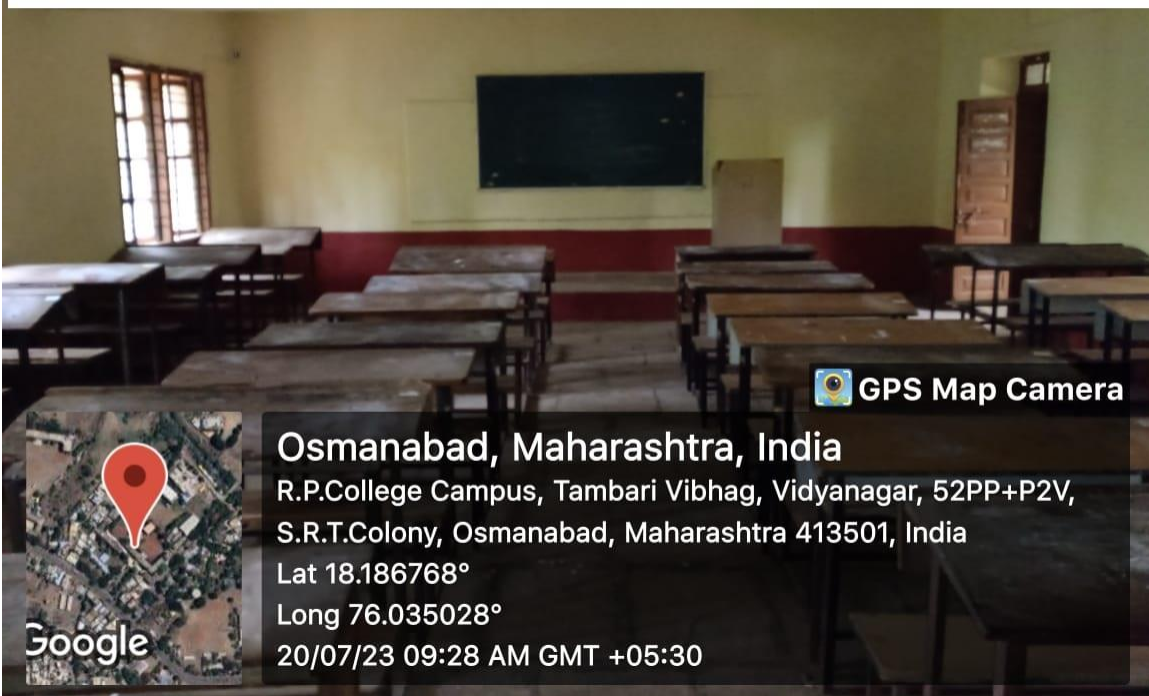
52PM+PVM, S.R.T.Colony, Osmanabad, Maharashtra 413501,  
India

Lat 18.186825°

Long 76.034743°

26/07/23 01:36 PM GMT +05:30

# CLASS ROOM NO. 20



 GPS Map Camera



**Osmanabad, Maharashtra, India**

R.P.College Campus, Tambari Vibhag, Vidyanagar, 52PP+P2V,  
S.R.T.Colony, Osmanabad, Maharashtra 413501, India

Lat 18.186768°

Long 76.035028°

20/07/23 09:28 AM GMT +05:30

# CLASS ROOM NO. 21



GPS Map Camera



Osmanabad, Maharashtra, India

52PP+G4G, Pushpak Rd, Naikwadi Nagar, S.R.T.Colony,

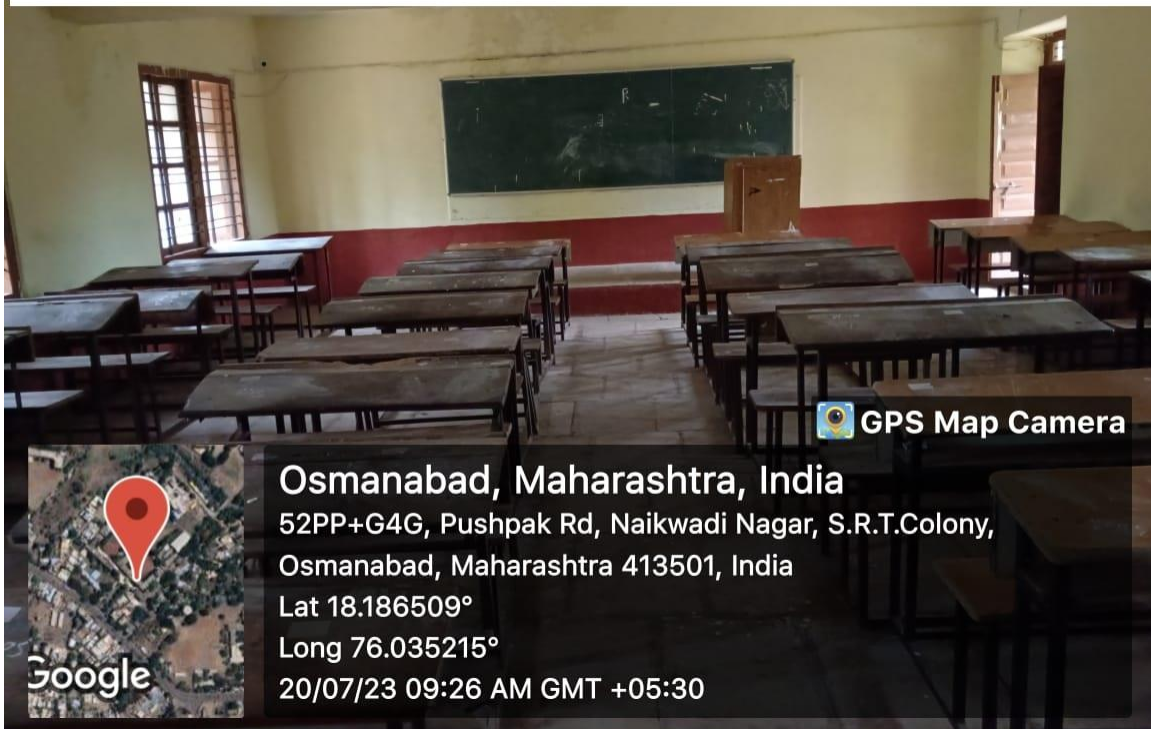
Osmanabad, Maharashtra 413501, India

Lat 18.186632°

Long 76.035134°

20/07/23 09:27 AM GMT +05:30

# CLASS ROOM NO. 22



GPS Map Camera



Osmanabad, Maharashtra, India

52PP+G4G, Pushpak Rd, Naikwadi Nagar, S.R.T.Colony,

Osmanabad, Maharashtra 413501, India

Lat 18.186509°

Long 76.035215°

20/07/23 09:26 AM GMT +05:30

# CLASS ROOM NO. 23



# CLASS ROOM NO. 24





# CLASS ROOM NO. 25



 GPS Map Camera



Google

**Osmanabad, Maharashtra, India**

52PP+G4G, Pushpak Rd, Naikwadi Nagar, S.R.T.Colony,

Osmanabad, Maharashtra 413501, India

Lat 18.186498°

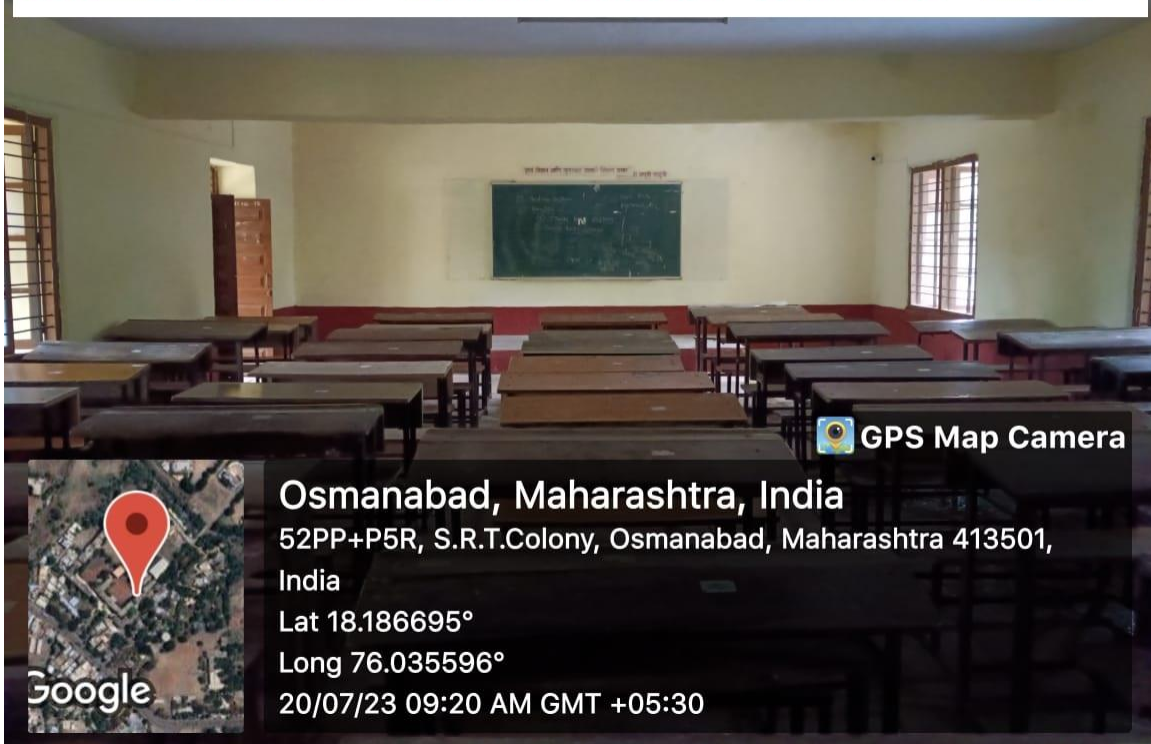
Long 76.03536°

20/07/23 09:22 AM GMT +05:30

# CLASS ROOM NO. 26



# CLASS ROOM NO. 27



# CLASS ROOM NO. 28

## SEMINAR HALL



 GPS Map Camera



Osmanabad, Maharashtra, India

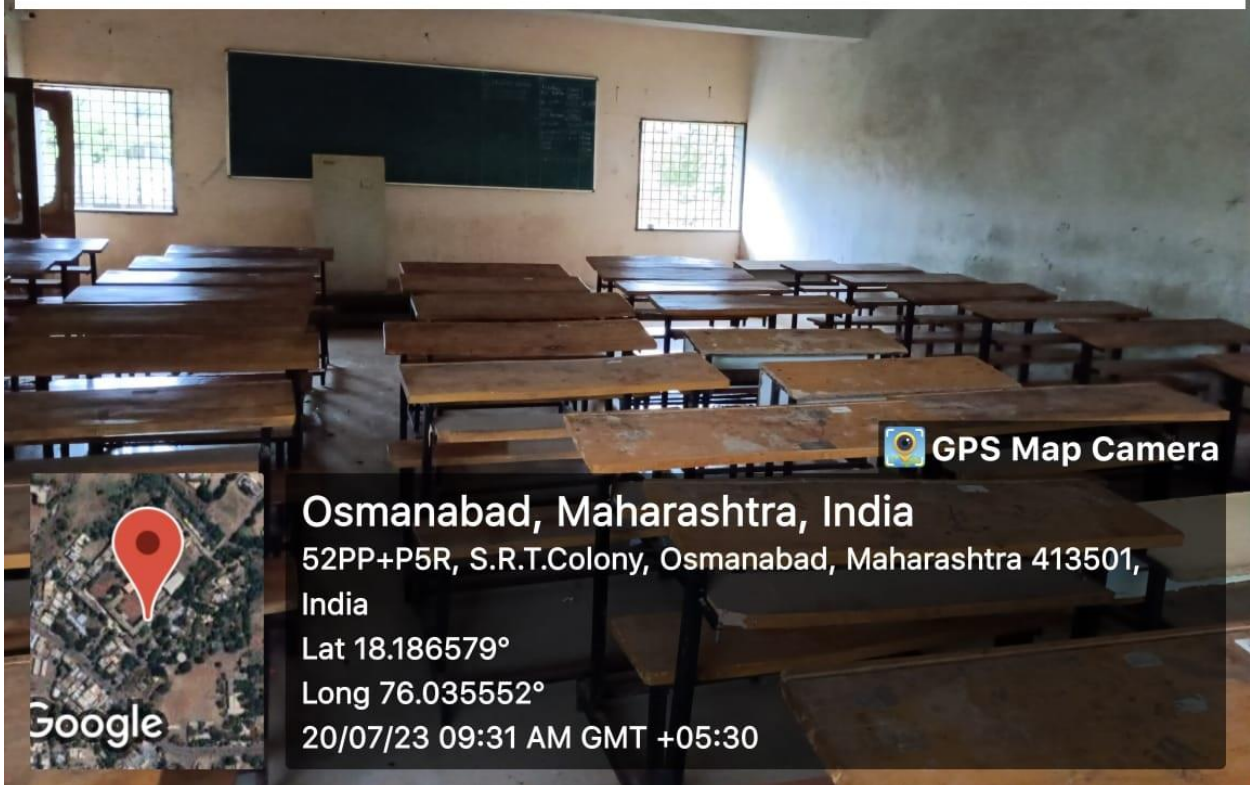
35/2360, Tambari Vibhag, Osmanabad, Maharashtra 413501,  
India


Lat 18.186659°

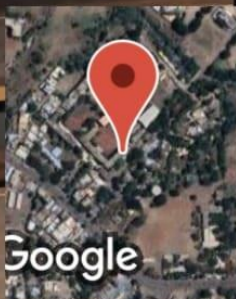
Long 76.035563°

20/07/23 12:39 PM GMT +05:30

# CLASS ROOM NO. 29



 GPS Map Camera



Osmanabad, Maharashtra, India

52PP+P5R, S.R.T.Colony, Osmanabad, Maharashtra 413501,  
India

Lat 18.186579°

Long 76.035552°

20/07/23 09:31 AM GMT +05:30

# CLASS ROOM NO. 30



 GPS Map Camera



Osmanabad, Maharashtra, India

35/2360, Tambari Vibhag, Osmanabad, Maharashtra 413501,  
India


Lat 18.186579°

Long 76.035568°

20/07/23 12:42 PM GMT +05:30

# CLASS ROOM NO. 31



 GPS Map Camera



Osmanabad, Maharashtra, India

52PP+P5R, S.R.T.Colony, Osmanabad, Maharashtra 413501,  
India

Lat 18.186829°

Long 76.035331°

20/07/23 12:44 PM GMT +05:30

# CLASS ROOM NO. 32



 GPS Map Camera



Google

Osmanabad, Maharashtra, India

52QM+2X6, S.R.T.Colony, Osmanabad, Maharashtra 413501,

India


Lat 18.187457°

Long 76.034894°

21/07/23 10:11 AM GMT +05:30

# CLASS ROOM NO. 33



 GPS Map Camera



Google

Osmanabad, Maharashtra, India

Vidya Nagar, Tambri Vibhag, 52PP+X4F, S.R.T.Colony,

Osmanabad, Maharashtra 413501, India

Lat 18.18738°

Long 76.035319°

21/07/23 10:12 AM GMT +05:30

# CLASS ROOM NO. 34



 GPS Map Camera



**Osmanabad, Maharashtra, India**

Vidya Nagar, Tambri Vibhag, 52PP+X4F, S.R.T.Colony,  
Osmanabad, Maharashtra 413501, India

Lat 18.187628°

Long 76.035505°

21/07/23 10:13 AM GMT +05:30

# CLASS ROOM NO. 35



 GPS Map Camera



**Osmanabad, Maharashtra, India**

52QP+48P, S.R.T.Colony, Osmanabad, Maharashtra 413501,  
India


Lat 18.187567°

Long 76.035616°

21/07/23 10:16 AM GMT +05:30

# CLASS ROOM NO. 36



 GPS Map Camera



**Osmanabad, Maharashtra, India**

Vidya Nagar, Tambri Vibhag, 52PP+X4F, S.R.T.Colony,  
Osmanabad, Maharashtra 413501, India


Lat 18.18767°

Long 76.035545°

21/07/23 10:17 AM GMT +05:30

# CLASS ROOM NO. 37



 GPS Map Camera



**Osmanabad, Maharashtra, India**

52QP+48P, S.R.T.Colony, Osmanabad, Maharashtra 413501,  
India

Lat 18.187722°

Long 76.035481°

21/07/23 10:17 AM GMT +05:30

# PORCH



 GPS Map Camera



Google

**Osmanabad, Maharashtra, India**

52PP+G4G, Pushpak Rd, Naikwadi Nagar, S.R.T.Colony,

Osmanabad, Maharashtra 413501, India

Lat 18.18651°

Long 76.035251°

20/07/23 09:30 AM GMT +05:30

# PORCH



 GPS Map Camera



Google

**Osmanabad, Maharashtra, India**

52PP+G4G, Pushpak Rd, Naikwadi Nagar, S.R.T.Colony,

Osmanabad, Maharashtra 413501, India

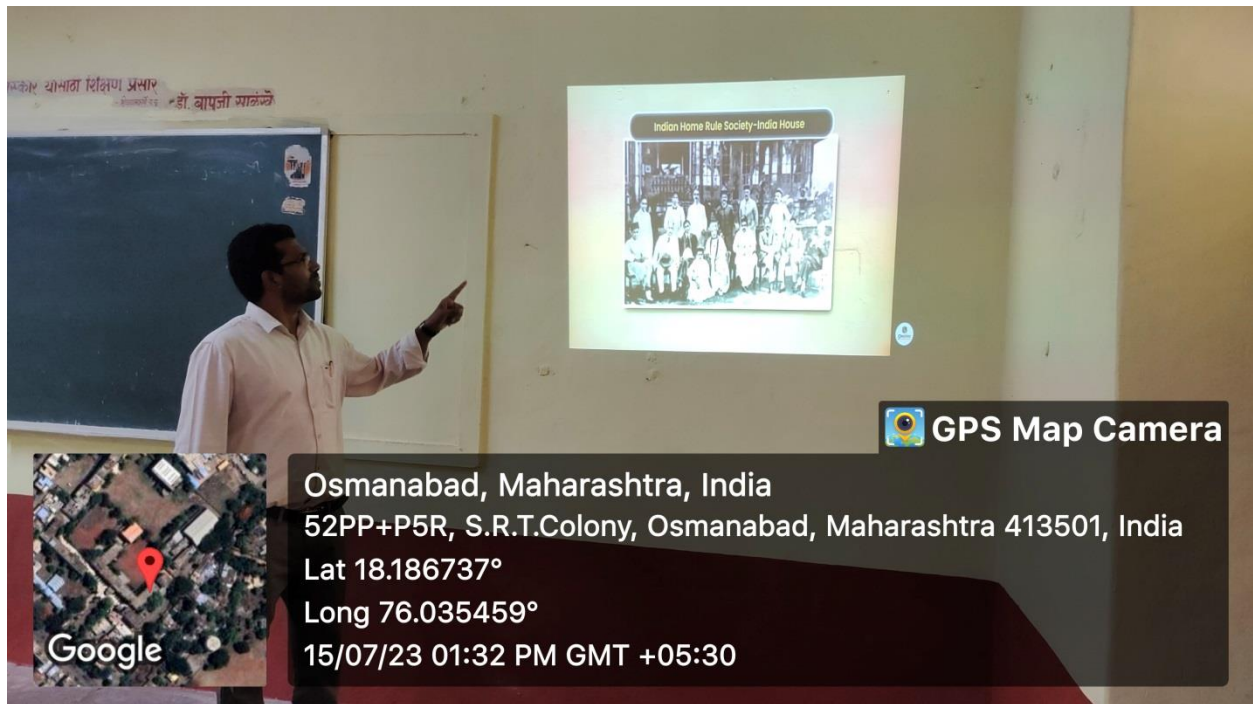
Lat 18.186586°

Long 76.035273°

20/07/23 09:29 AM GMT +05:30



## CLASS ROOM WITH LCD PROJECTOR



## CLASS ROOM WITH LCD PROJECTOR



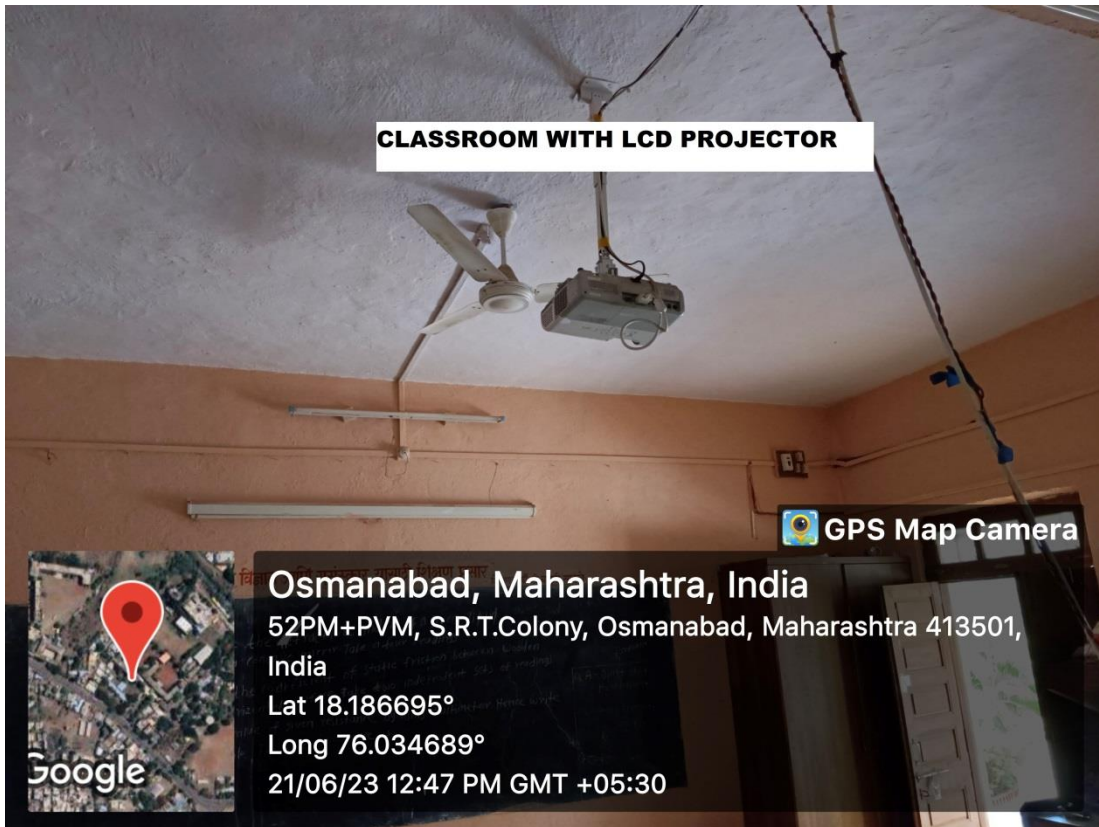



### CLASS ROOM WITH LCD PROJECTOR



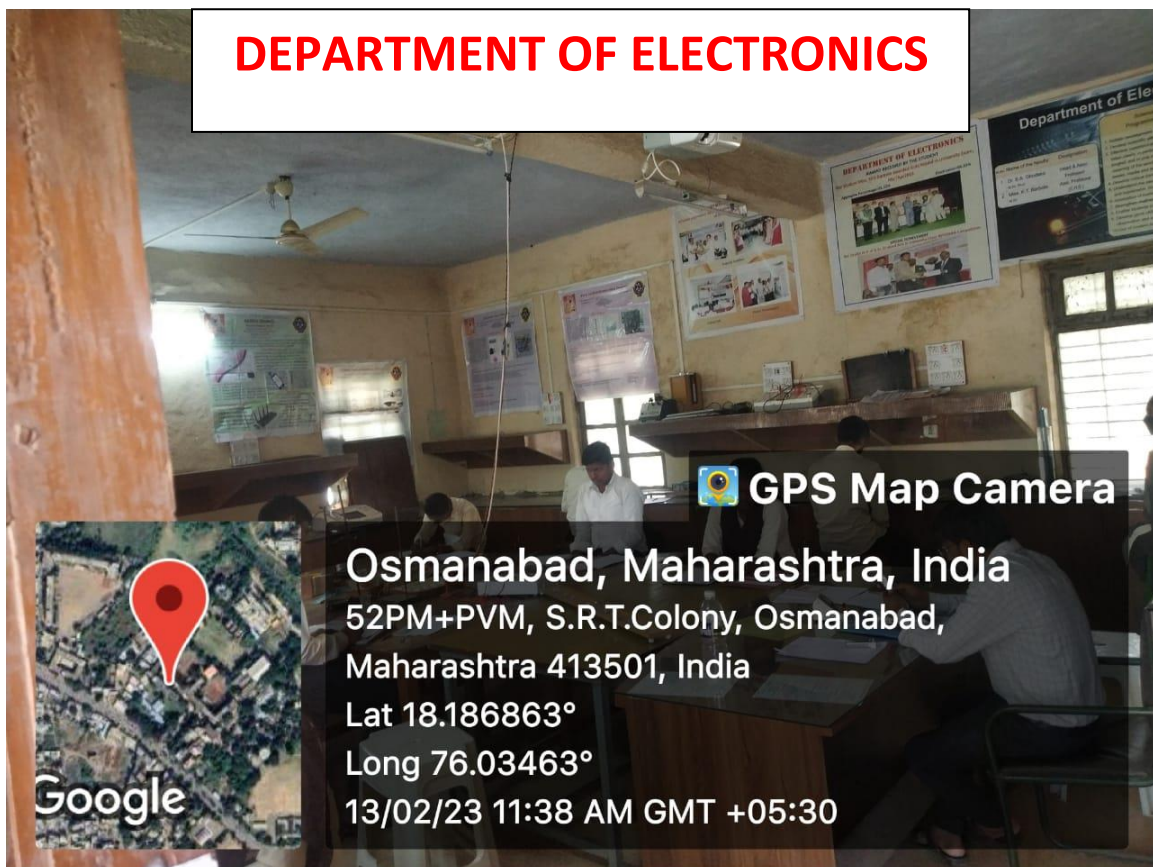


### CLASS ROOM WITH LCD PROJECTOR





### CLASS ROOM WITH LCD PROJECTOR





**CLASS ROOM WITH LCD PROJECTOR**





Osmanabad, Maharashtra, India

52PP+G4G, Pushpak Rd, Naikwadi Nagar, S.R.T.Colony, Osmanabad, Maharashtra 413501, India

Lat 18.186537°

Long 76.035276°

15/07/23 01:40 PM GMT +05:30

**CLASS ROOM WITH LCD PROJECTOR**



Osmanabad, Maharashtra, India

52PM+PVM, S.R.T.Colony, Osmanabad, Maharashtra 413501, India


Lat 18.186826°

Long 76.034774°

21/12/22 04:08 PM GMT +05:30

# SEMINAR HALL



 **GPS Map Camera**

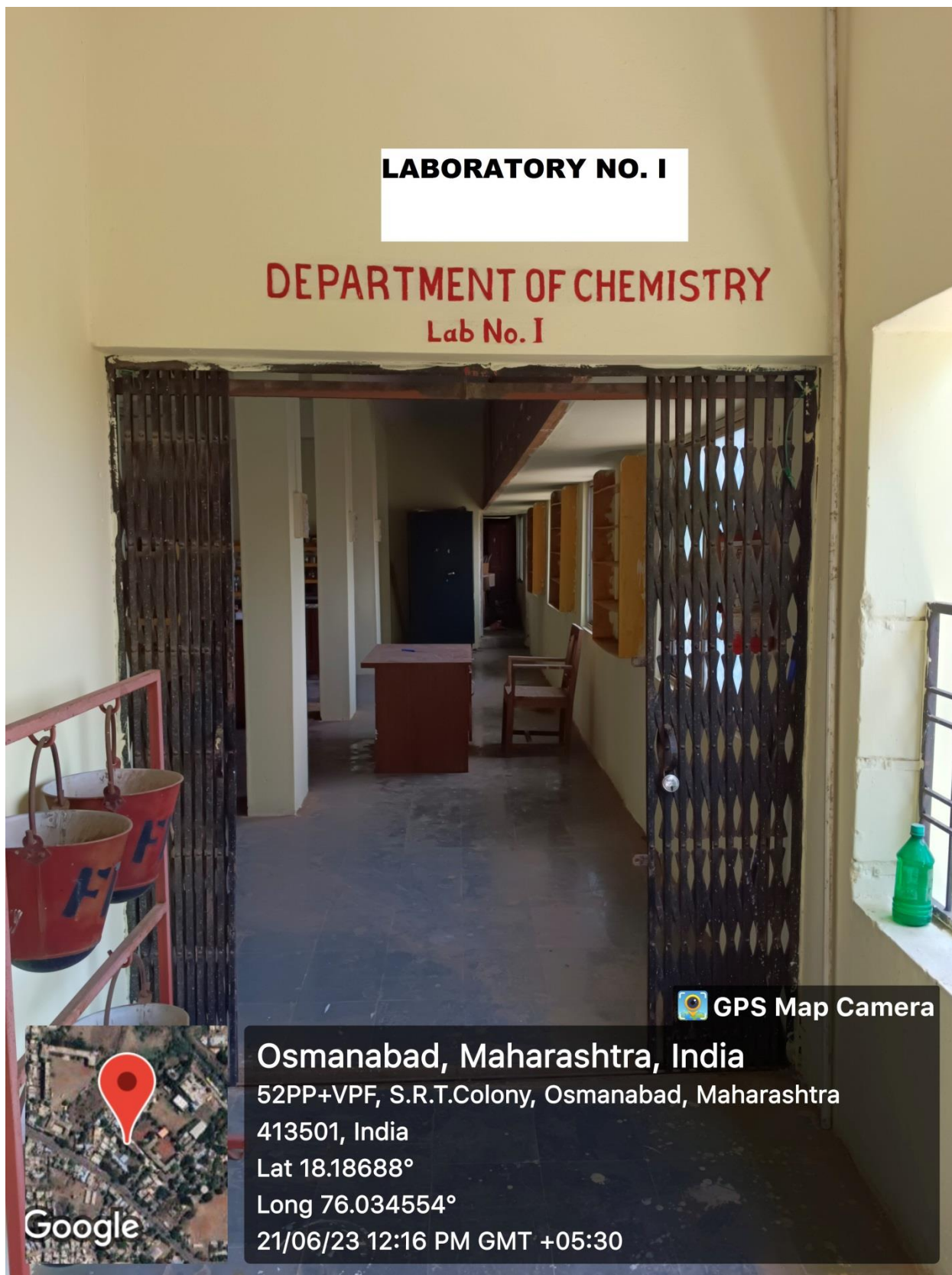



Osmanabad, Maharashtra, India  
35/2360, Tambari Vibhag, Osmanabad, Maharashtra 413501, India  
Lat 18.186679°  
Long 76.035625°  
24/07/23 12:50 PM GMT +05:30

# LABORATORIES

**LABORATORY NO. I**

**DEPARTMENT OF CHEMISTRY**  
Lab No. I



 GPS Map Camera

**Osmanabad, Maharashtra, India**

52PP+VPF, S.R.T.Colony, Osmanabad, Maharashtra

413501, India

Lat 18.18688°

Long 76.034554°

21/06/23 12:16 PM GMT +05:30




Google



**FULLY FURNISHED & WELL EQUIPED LAB**



 **GPS Map Camera**



**Osmanabad, Maharashtra, India**

52PM+PVM, S.R.T.Colony, Osmanabad, Maharashtra 413501,  
India

Lat 18.1869°

Long 76.034577°


21/06/23 12:16 PM GMT +05:30



**VIVEKANAND SOIL TESTING  
FACILITY CENTER**

# SOIL TESTING LAB



 **GPS Map Camera**



Google

Osmanabad, Maharashtra, India

52QM+2X6, S.R.T.Colony, Osmanabad, Maharashtra 413501, India


Lat 18.187362°

Long 76.034746°

24/07/23 12:56 PM GMT +05:30

# SOIL TESTING LAB



 **GPS Map Camera**



Google

Osmanabad, Maharashtra, India

52QM+2X6, S.R.T.Colony, Osmanabad, Maharashtra 413501, India

Lat 18.18742°

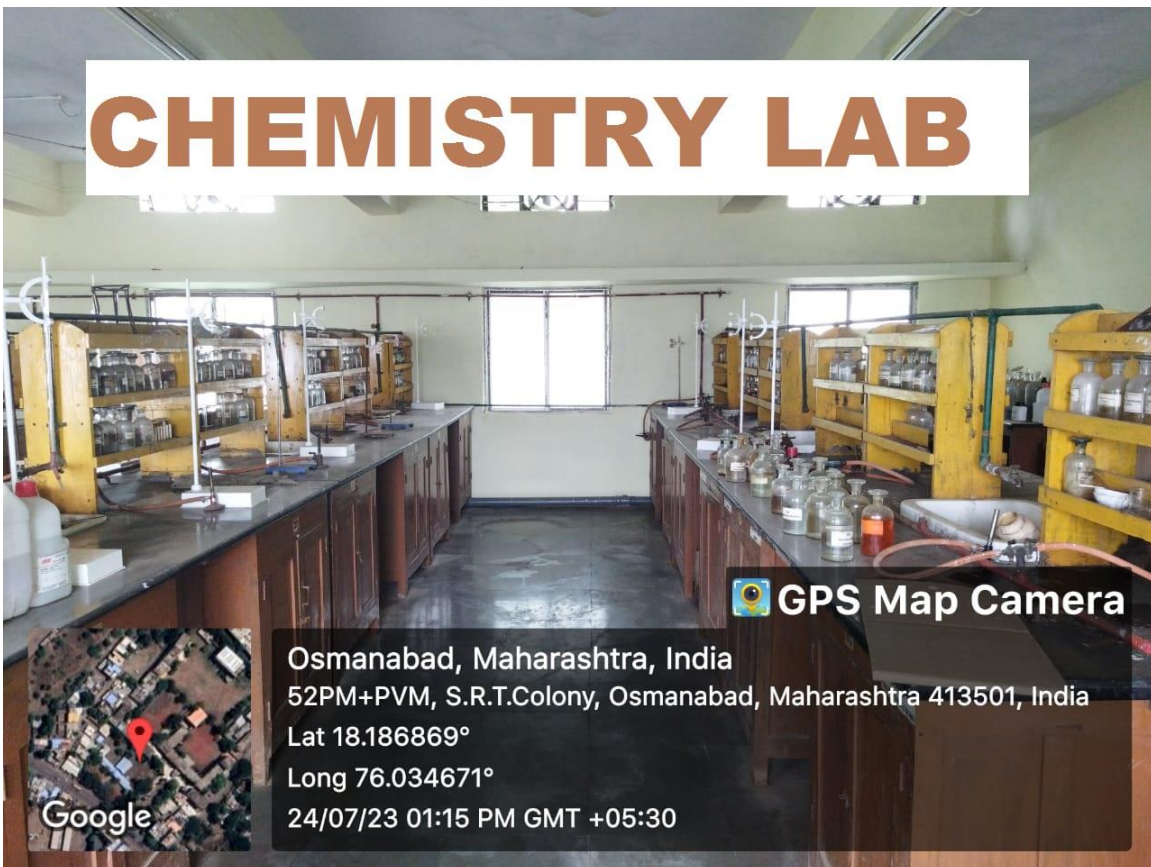
Long 76.03479°

24/07/23 12:54 PM GMT +05:30

# CHEMISTRY LAB



# CHEMISTRY LAB



**PHYSICAL CHEMISTRY  
LABORATORY**



06-Jul-2023 12:28:29 pm  
S.R.T.Colony  
Osmanabad  
Aurangabad Division  
Maharashtra



## Physical Chemistry Laboratory

 GPS Map Camera



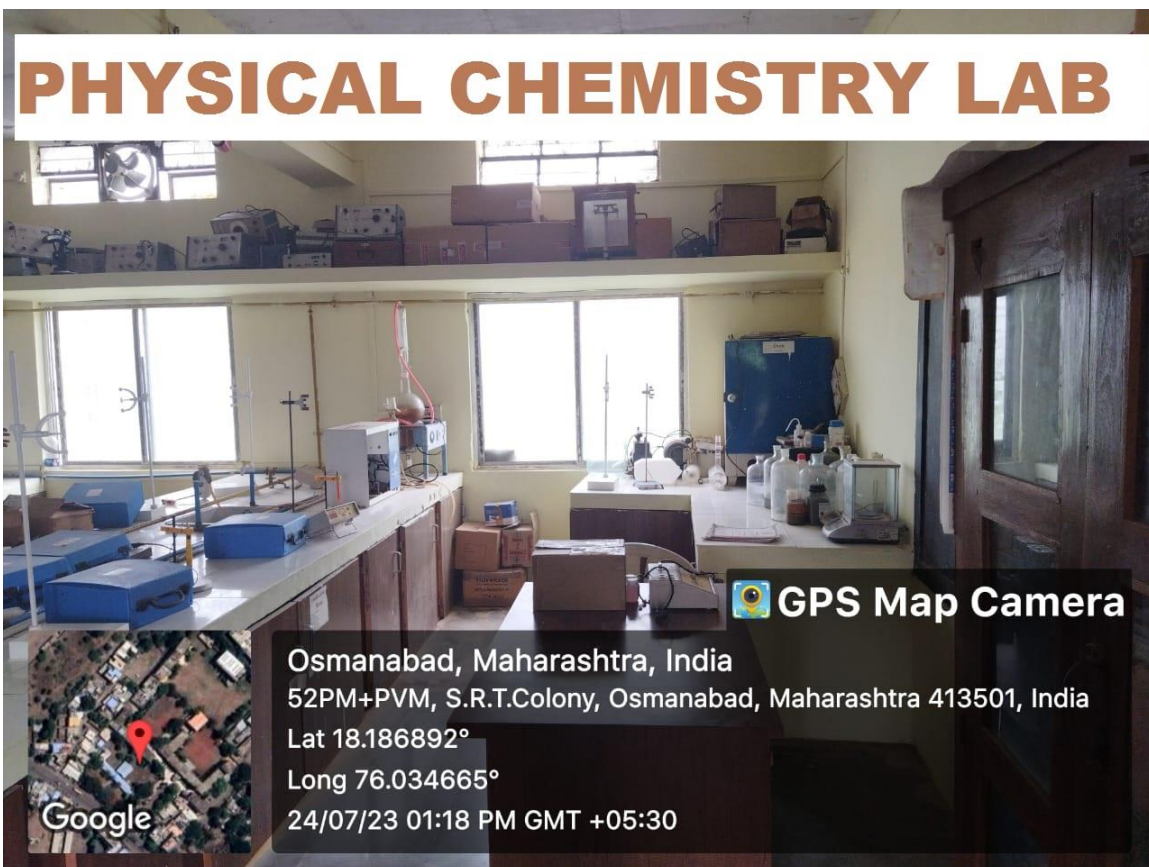
Osmanabad, Maharashtra, India

52PM+PVM, S.R.T.Colony, Osmanabad, Maharashtra 413501,  
India


Lat 18.186848°

Long 76.03459°

21/06/23 12:18 PM GMT +05:30



## PHYSICAL CHEMISTRY LAB

 GPS Map Camera



Osmanabad, Maharashtra, India

52PM+PVM, S.R.T.Colony, Osmanabad, Maharashtra 413501, India

Lat 18.186892°

Long 76.034665°

24/07/23 01:18 PM GMT +05:30



## Physical Chemistry Laboratory

GPS Map Camera

Osmanabad, Maharashtra, India

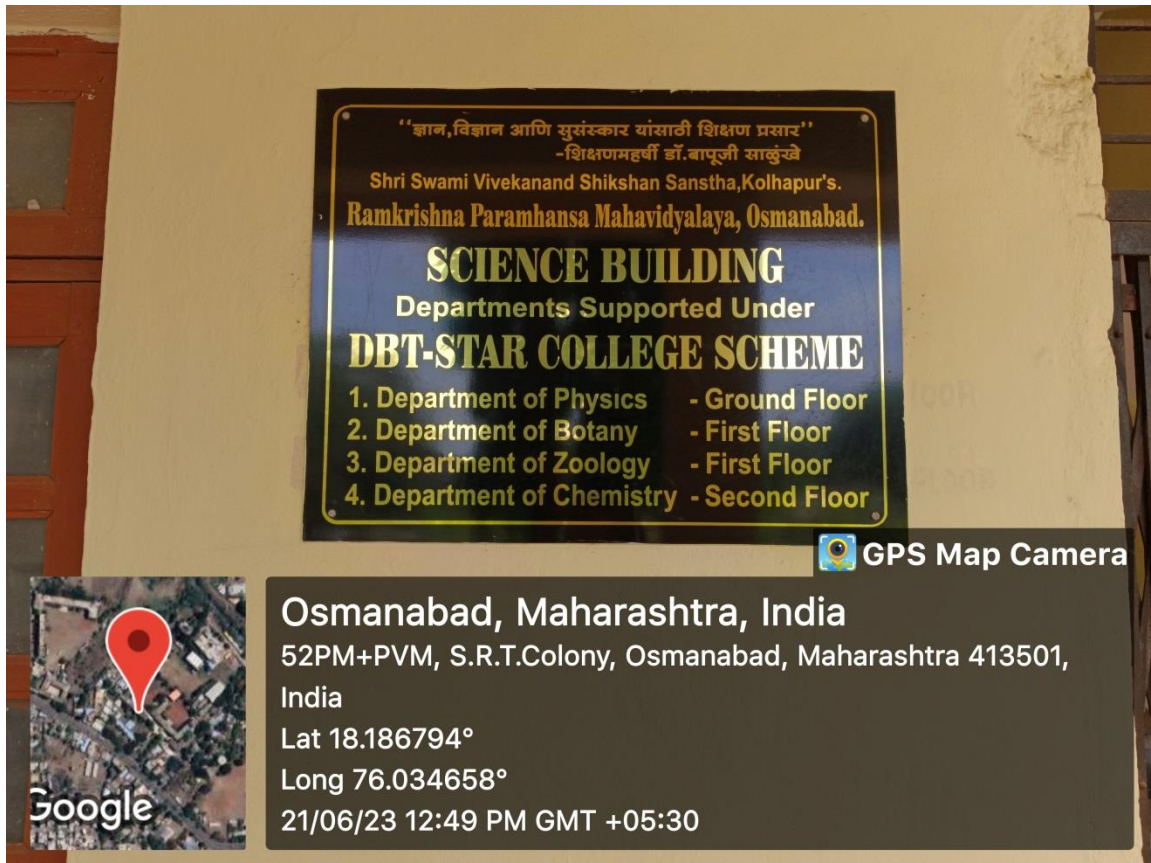
52PM+PVM, S.R.T.Colony, Osmanabad, Maharashtra 413501,  
India

Lat 18.186847°

Long 76.034603°

21/06/23 12:18 PM GMT +05:30

Google



“ज्ञान, विज्ञान आणि सुसंस्कार यांसाठी शिक्षण प्रसार”  
- शिक्षणमहर्षी डॉ. बापूजी साळुंखे

Shri Swami Vivekanand Shikshan Sanstha, Kolhapur's.  
Ramkrishna Paramhansa Mahavidyalaya, Osmanabad.

### SCIENCE BUILDING

Departments Supported Under

### DBT-STAR COLLEGE SCHEME

1. Department of Physics - Ground Floor
2. Department of Botany - First Floor
3. Department of Zoology - First Floor
4. Department of Chemistry - Second Floor

GPS Map Camera

Osmanabad, Maharashtra, India

52PM+PVM, S.R.T.Colony, Osmanabad, Maharashtra 413501,  
India

Lat 18.186794°

Long 76.034658°

21/06/23 12:49 PM GMT +05:30

Google

## DEPARTMENT OF BOTANY









05-Jul-2023 12:02:39 pm  
S.R.T Colony  
Osmanabad  
Aurangabad Division  
Maharashtra



# DIGITAL TDS METER

6 Jul 2023 13:11:36  
S.R.T.Colony  
Osmanabad  
Aurangabad Division  
Maharashtra



# Electrophoresis Digital Instrument

05-Jul-2023 12:14:21 pm  
S.R.T.Colony  
Osmanabad  
Aurangabad Division  
Maharashtra



GPS Map Camera



Osmanabad, Maharashtra, India

52PM+PVM, S.R.T.Colony, Osmanabad, Maharashtra

413501, India

Lat 18.187042°

Long 76.034581°

14/12/22 11:56 AM GMT +05:30



GPS Map Camera



Osmanabad, Maharashtra, India

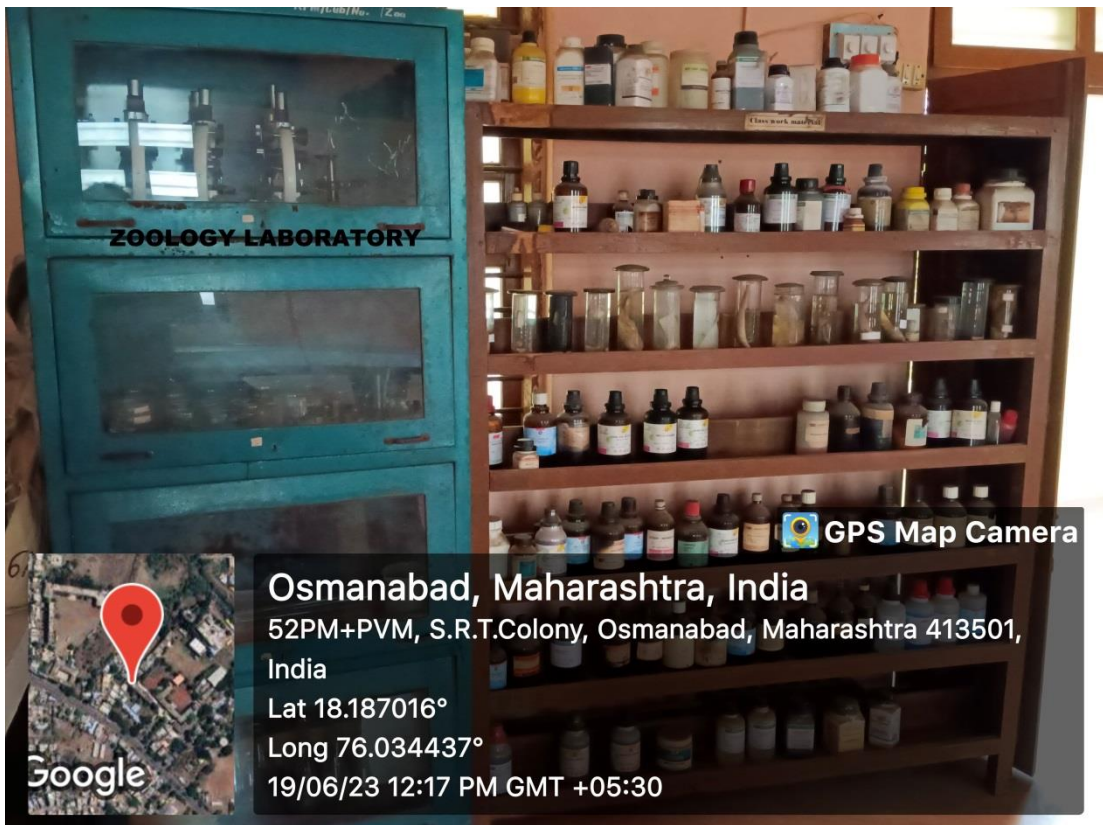
52PM+PVM, S.R.T.Colony, Osmanabad, Maharashtra

413501, India

Lat 18.187037°

Long 76.034605°

14/12/22 11:53 AM GMT +05:30



**Osmanabad, Maharashtra, India**  
52PM+PVM, S.R.T.Colony, Osmanabad, Maharashtra 413501,  
India  
Lat 18.187016°  
Long 76.034437°  
19/06/23 12:17 PM GMT +05:30



**Osmanabad, Maharashtra, India**  
52PP+VPF, S.R.T.Colony, Osmanabad, Maharashtra 413501,  
India  
Lat 18.186782°  
Long 76.034714°  
19/06/23 12:19 PM GMT +05:30




**HUMAN  
SKELETON**



**Trinocular  
Advance Digital  
Microscope**

**MICROSCOPE  
ADVANCE**

 **GPS Map Camera**



**Osmanabad, Maharashtra, India**  
52PM+PVM, S.R.T.Colony, Osmanabad, Maharashtra  
413501, India  
Lat 18.186716°  
Long 76.034543°  
19/06/23 12:38 PM GMT +05:30





Department of Physics  
Supported under  
**DBT-STAR COLLEGE SCHEME**

Dept. of  
PHYSICS



 GPS Map Camera



**Osmanabad, Maharashtra, India**

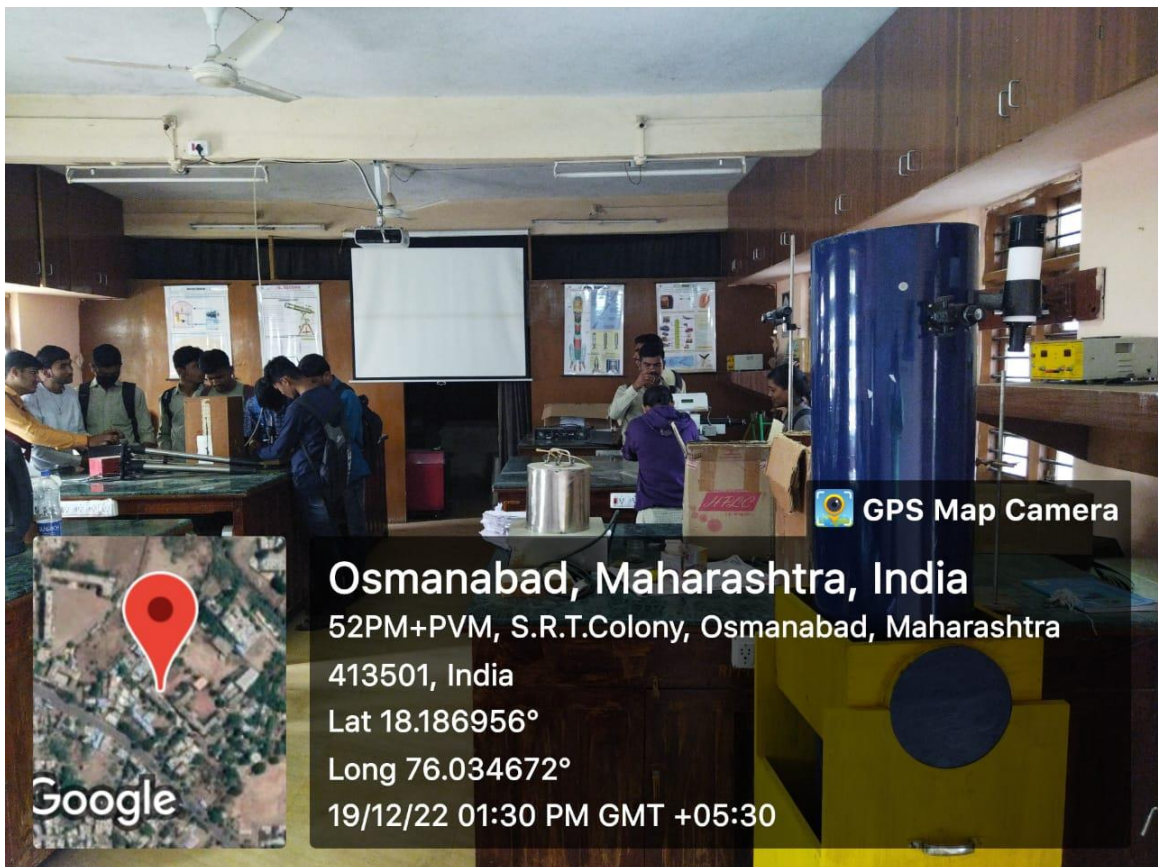
52PM+PVM, S.R.T.Colony, Osmanabad,

Maharashtra 413501, India

Lat 18.186952°


Long 76.034647°

19/12/22 01:29 PM GMT +05:30





GPS Map Camera



Osmanabad, Maharashtra, India

52PM+PVM, S.R.T.Colony, Osmanabad, Maharashtra

413501, India

Lat 18.186913°

Long 76.034684°

19/12/22 01:30 PM GMT +05:30

Google



**MEXTECH TM-1  
TEMP. & HUMIDITY METER**

1. General Description:  
This Temperature & Humidity Meter is characterized by:  
\* large-character LCD display  
\* multi-function  
\* low power consumption  
\* high stability & accuracy
2. Features:  
\* display temperature, humidity and time simultaneously  
\* memory of MAX & MIN measuring value  
\* 12-hour/24-hour displaying system selectable  
\* °C/°F unit selectable  
\* integral-hour alarm function  
\* Alarm function  
\* Clock & Calendar function (month and date)  
\* Desk-top placing or Wall Hanging
3. Specification:  
\* Temperature range:  
\* temperature: -50~+70°C (-58~+158°F)  
\* humidity range: 10%~99%RH  
\* resolution:  
temperature: 0.1°C (0.1°F)  
humidity: 1%RH  
\* accuracy:  
temperature: ±1°C (1.8°F)  
humidity: ±5%RH (40%~80%)  
\* power supply: 1.5V (AAA size) x1  
\* dimension: 100x108x20mm


**MEXTECH  
Temperature & Humidity Meter**

05-Jul-2023 12:01:54 pm  
S.R.T.Colony  
Osmanabad  
Aurangabad Division  
Maharashtra

**VIVEKANAND ASTRONOMY CLUB**  
**ASTRONOMICAL TELESCOPE**



**DEPARTMENT OF ELECTRONICS  
LABORATORY I**



 GPS Map Camera



**Osmanabad, Maharashtra, India**

52PM+PVM, S.R.T.Colony, Osmanabad, Maharashtra

413501, India


Lat 18.186842°

Long 76.034731°

21/06/23 12:48 PM GMT +05:30



**ELECTRONIC CIRCUITS**

 **GPS Map Camera**



**Osmanabad, Maharashtra, India**

52PM+PVM, S.R.T.Colony, Osmanabad, Maharashtra 413501, India


Lat 18.186768°

Long 76.034731°

21/06/23 12:46 PM GMT +05:30



**ELECTRONICS LABORATORY EQUIPMENTS**

 **GPS Map Camera**



**Osmanabad, Maharashtra, India**

52PM+PVM, S.R.T.Colony, Osmanabad, Maharashtra 413501, India


Lat 18.18684°

Long 76.034743°

21/06/23 12:46 PM GMT +05:30



GPS Map Camera



Google

Osmanabad, Maharashtra, India

52PM+PVM, S.R.T.Colony, Osmanabad, Maharashtra 413501, India

Lat 18.186757°

Long 76.034731°

21/06/23 12:47 PM GMT +05:30



GPS Map Camera



Google

Osmanabad, Maharashtra, India

52PM+PVM, S.R.T.Colony, Osmanabad, Maharashtra 413501, India

Lat 18.186729°


Long 76.034744°

21/06/23 12:47 PM GMT +05:30

DEPARTMENT OF ELECTRONICS

LABORATORY II

Department of  
Electronics

 GPS Map Camera



Osmanabad, Maharashtra, India

52PM+PVM, S.R.T.Colony, Osmanabad, Maharashtra

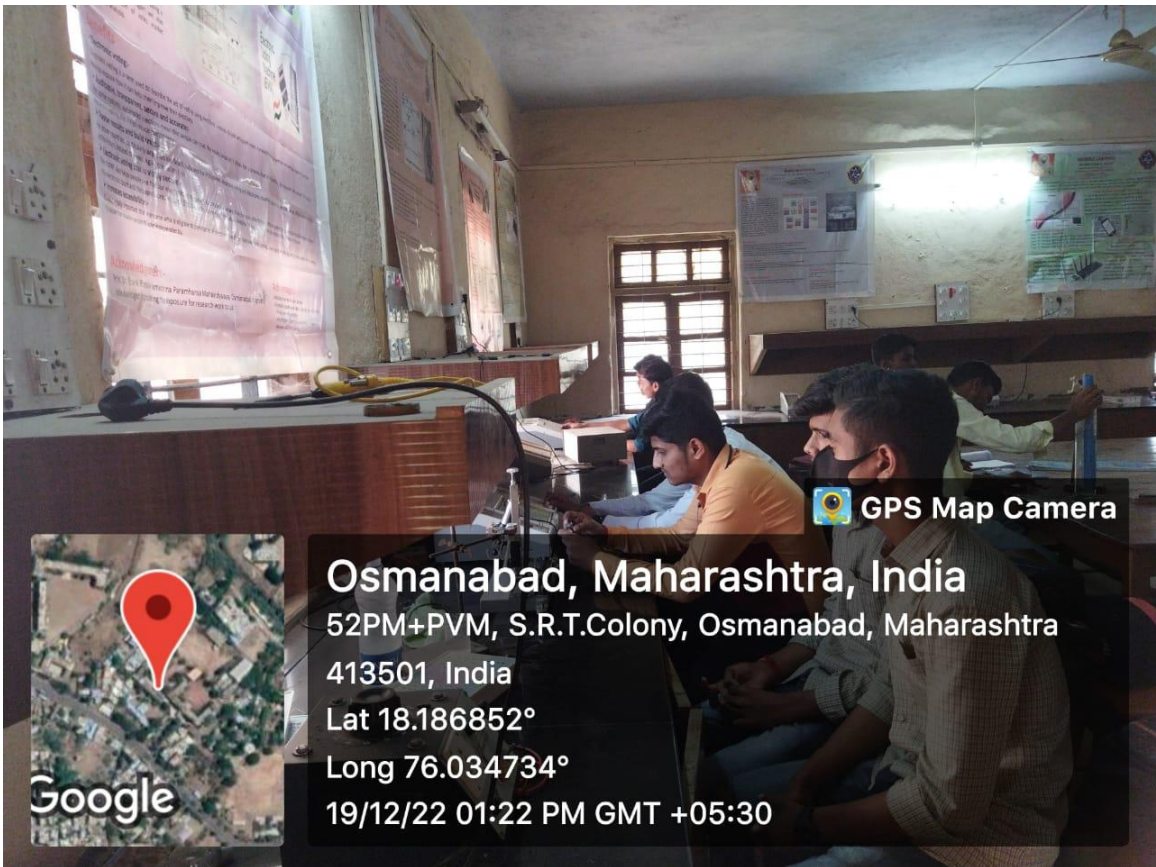
413501, India

Lat 18.186828°

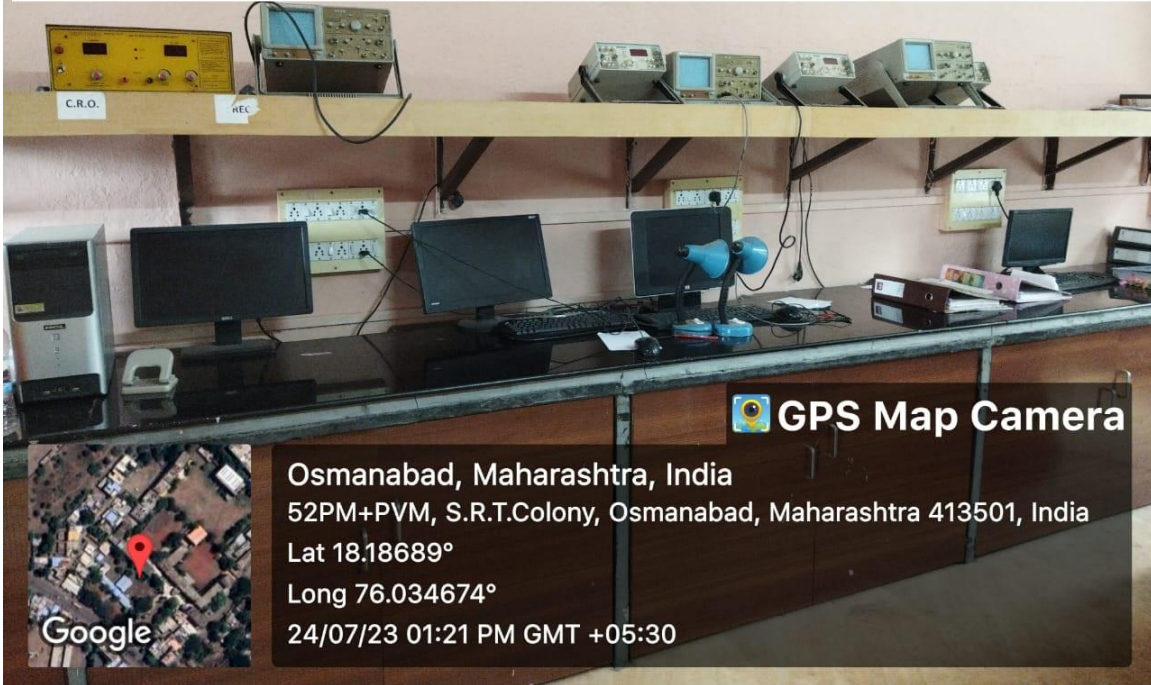
Long 76.03472°

21/06/23 12:45 PM GMT +05:30






# DEPARTMENT OF ELECTRONICS LABORATORY



**LABORATORY EQUIPMENTs**



 GPS Map Camera

**Osmanabad, Maharashtra, India**

52PM+PVM, S.R.T.Colony, Osmanabad, Maharashtra 413501,  
India


Lat 18.186813°

Long 76.034708°

21/06/23 12:48 PM GMT +05:30

Google



 GPS Map Camera

**Osmanabad, Maharashtra, India**

52PM+PVM, S.R.T.Colony, Osmanabad, Maharashtra 413501,  
India

Lat 18.186861°

Long 76.034696°

18/01/22 01:10 PM



CRC LABORATORY

# FUME HOOD



GPS Map Camera



Osmanabad, Maharashtra, India

52QM+2X6, S.R.T.Colony, Osmanabad, Maharashtra

413501, India

Lat 18.187328°

Long 76.034666°

24/06/23 01:23 PM GMT +05:30

Google

# AUTOMATIC TISSUE PROCESSOR



GPS Map Camera



Osmanabad, Maharashtra, India

52QM+2X6, S.R.T.Colony, Osmanabad, Maharashtra

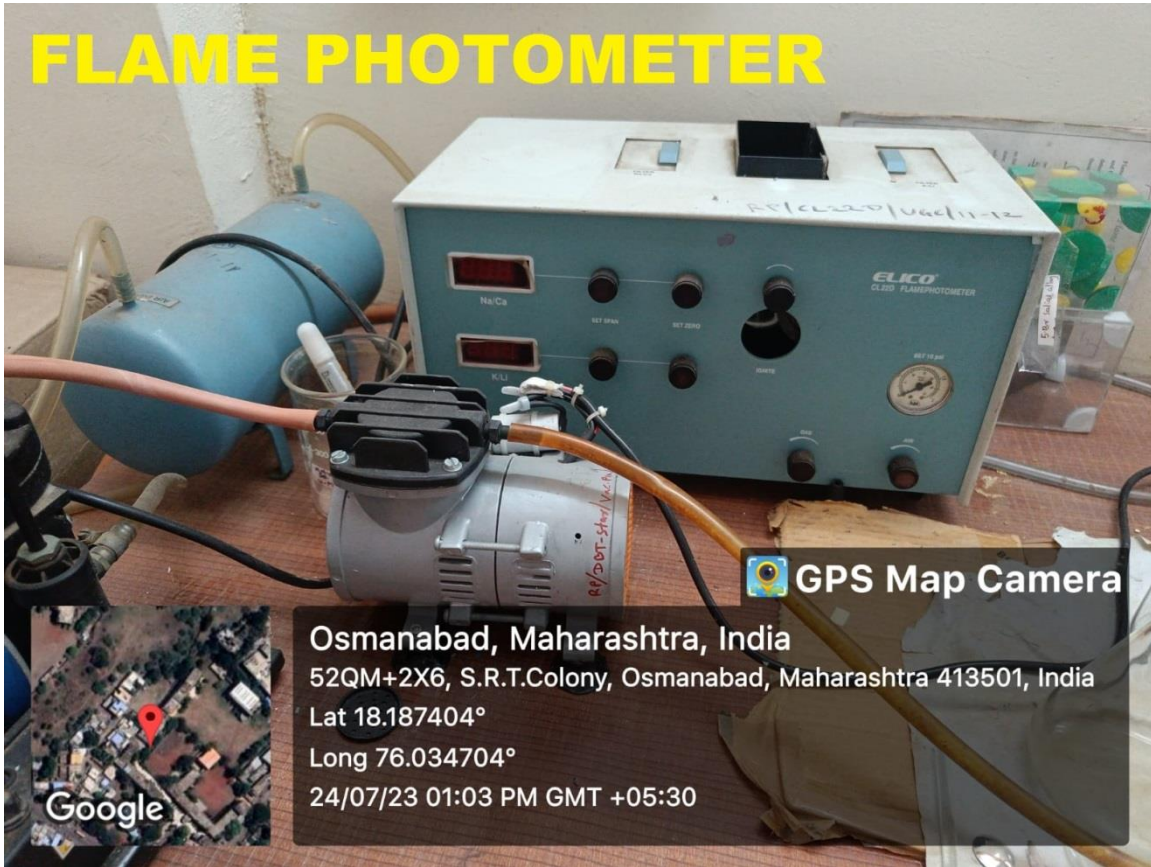
413501, India

Lat 18.187319°

Long 76.03462°

24/06/23 01:26 PM GMT +05:30

# FLAME PHOTOMETER



GPS Map Camera



Osmanabad, Maharashtra, India  
52QM+2X6, S.R.T.Colony, Osmanabad, Maharashtra 413501, India  
Lat 18.187404°  
Long 76.034704°  
24/07/23 01:03 PM GMT +05:30





# UV-Visible Spectrophotometer

6 Jul 2023 13:21:38  
S.R.T.Colony  
Osmanabad  
Aurangabad Division  
Maharashtra



# U. V. CABINET



 **GPS Map Camera**



**Osmanabad, Maharashtra, India**  
52QM+2X6, S.R.T.Colony, Osmanabad, Maharashtra 413501,  
India  
Lat 18.187404°  
Long 76.034704°  
24/07/23 01:02 PM GMT +05:30





 GPS Map Camera



**Osmanabad, Maharashtra, India**

52PM+JQ2, near rp collage, S.R.T.Colony, Osmanabad,  
Maharashtra 413501, India

Lat 18.186604°

Long 76.034635°

19/06/23 12:21 PM GMT +05:30

## COMPUTER LAB



# COMPUTER SCIENCE LAB



GPS Map Camera

Osmanabad, Maharashtra, India

52PM+PVM, S.R.T.Colony, Osmanabad, Maharashtra

413501, India

Lat 18.187044°

Long 76.034526°

19/12/22 01:28 PM GMT +05:30

Google

# COMPUTER SCIENCE LAB



GPS Map Camera

Osmanabad, Maharashtra, India

52PM+PVM, S.R.T.Colony, Osmanabad, Maharashtra

413501, India

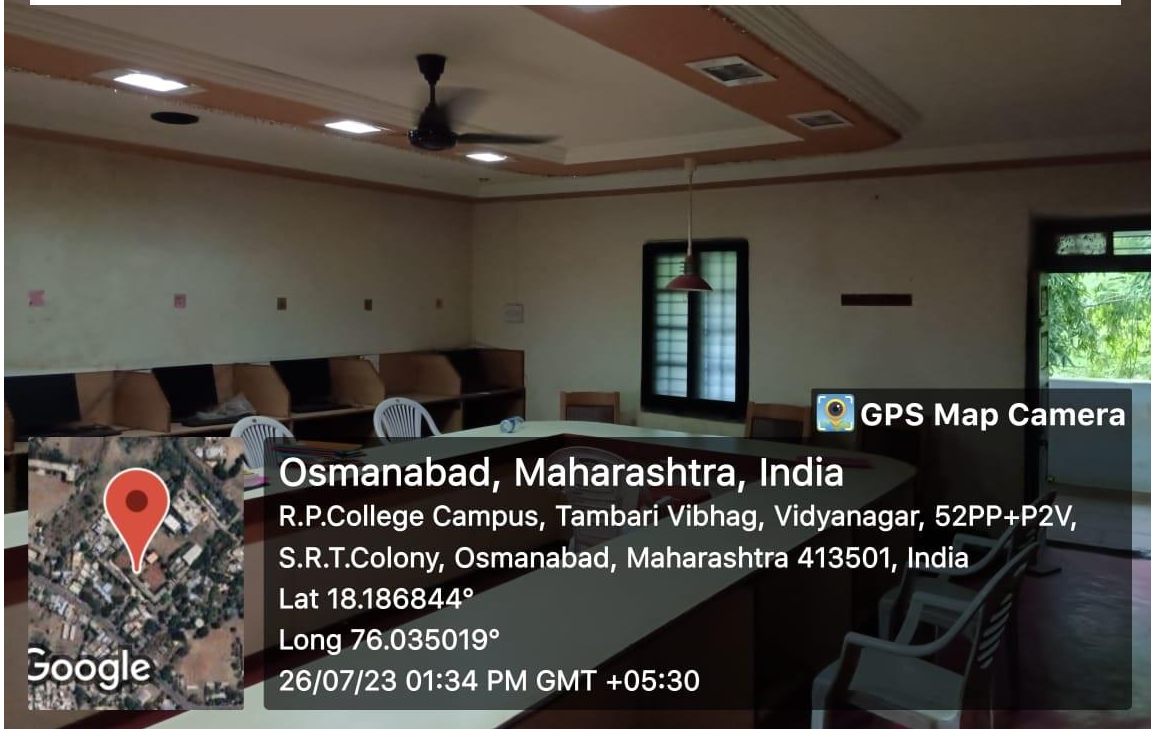
Lat 18.186992°

Long 76.034601°

19/12/22 01:26 PM GMT +05:30

Google

# CLASS ROOM NO. 17



**Osmanabad, Maharashtra, India**

R.P.College Campus, Tambari Vibhag, Vidyanagar, 52PP+P2V,  
S.R.T.Colony, Osmanabad, Maharashtra 413501, India

Lat 18.186844°

Long 76.035019°

26/07/23 01:34 PM GMT +05:30

# CLASS ROOM NO. 16



**Osmanabad, Maharashtra, India**

R.P.College Campus, Tambari Vibhag, Vidyanagar, 52PP+P2V,  
S.R.T.Colony, Osmanabad, Maharashtra 413501, India


Lat 18.186828°


Long 76.035058°

26/07/23 01:32 PM GMT +05:30



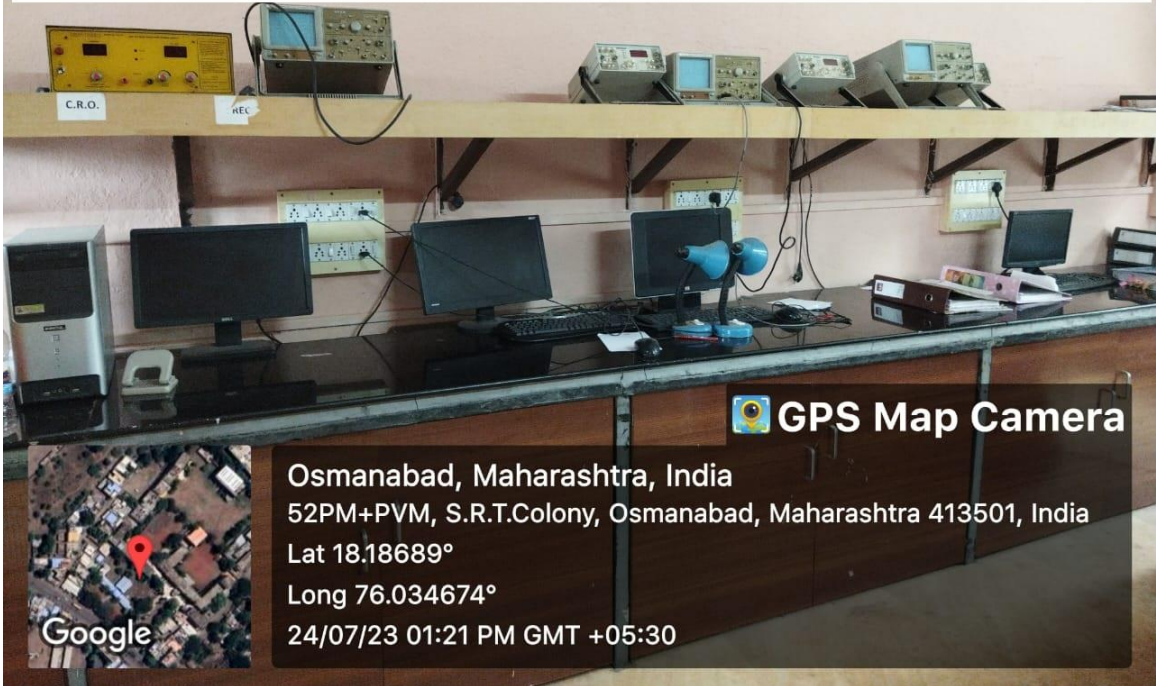
**LANGUAGE LAB 2**


 **GPS Map Camera**



**Osmanabad, Maharashtra, India**  
52PP+VPF, S.R.T.Colony, Osmanabad, Maharashtra 413501,  
India  
Lat 18.186332°  
Long 76.035215°  
20/06/23 12:02 PM GMT +05:30

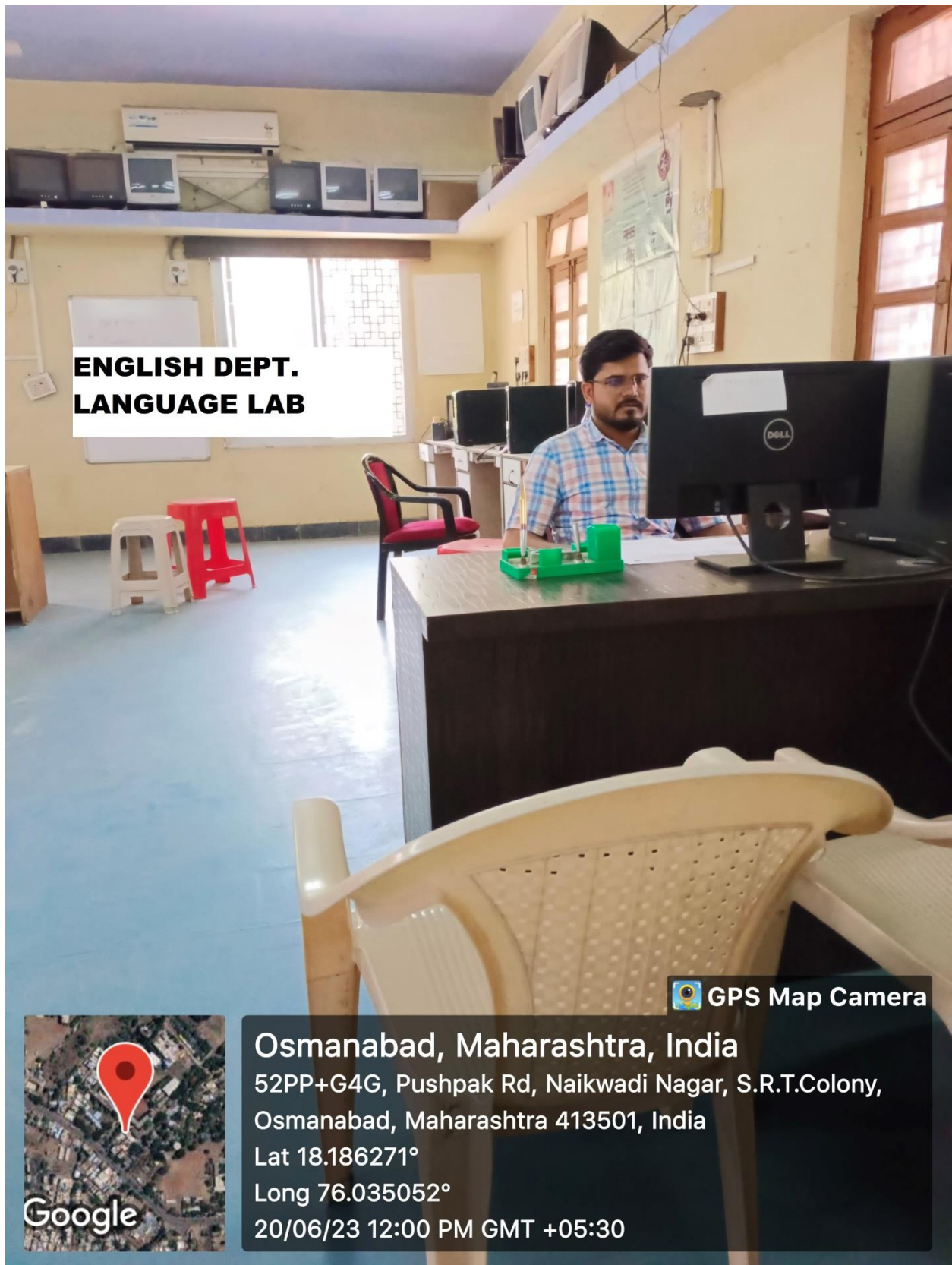
# DEPARTMENT OF ELECTRONICS LABORATORY



 **GPS Map Camera**



**Osmanabad, Maharashtra, India**  
52PM+PVM, S.R.T.Colony, Osmanabad, Maharashtra 413501, India  
Lat 18.18689°  
Long 76.034674°  
24/07/23 01:21 PM GMT +05:30



**ENGLISH DEPT.  
LANGUAGE LAB**

 **GPS Map Camera**



**Google**

**Osmanabad, Maharashtra, India**

52PP+G4G, Pushpak Rd, Naikwadi Nagar, S.R.T.Colony,  
Osmanabad, Maharashtra 413501, India

Lat 18.186271°

Long 76.035052°

20/06/23 12:00 PM GMT +05:30









**SEMINAR HALL**

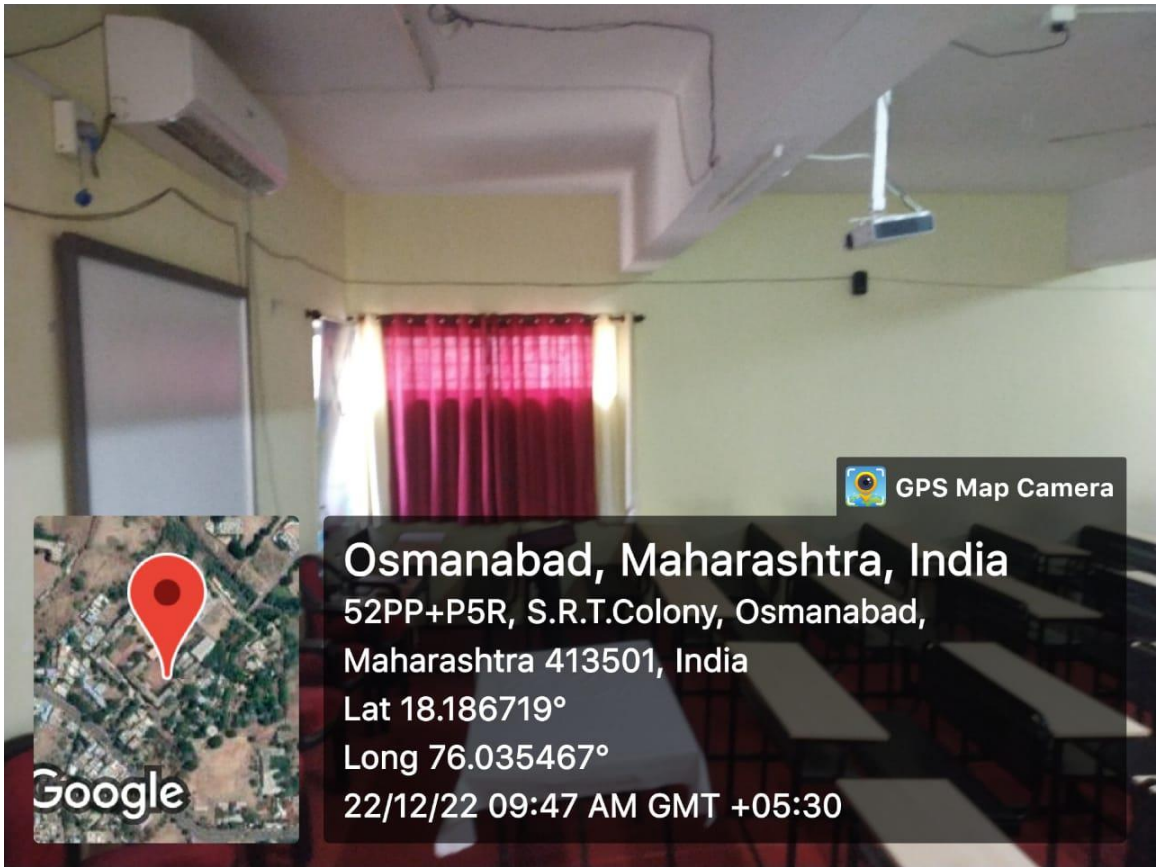
**SEMINAR HALL (HALL NO. 28)**



 **GPS Map Camera**



Osmanabad, Maharashtra, India  
35/2360, Tambari Vibhag, Osmanabad, Maharashtra 413501, India  
Lat 18.186679°  
Long 76.035625°  
24/07/23 12:50 PM GMT +05:30



 GPS Map Camera



Google

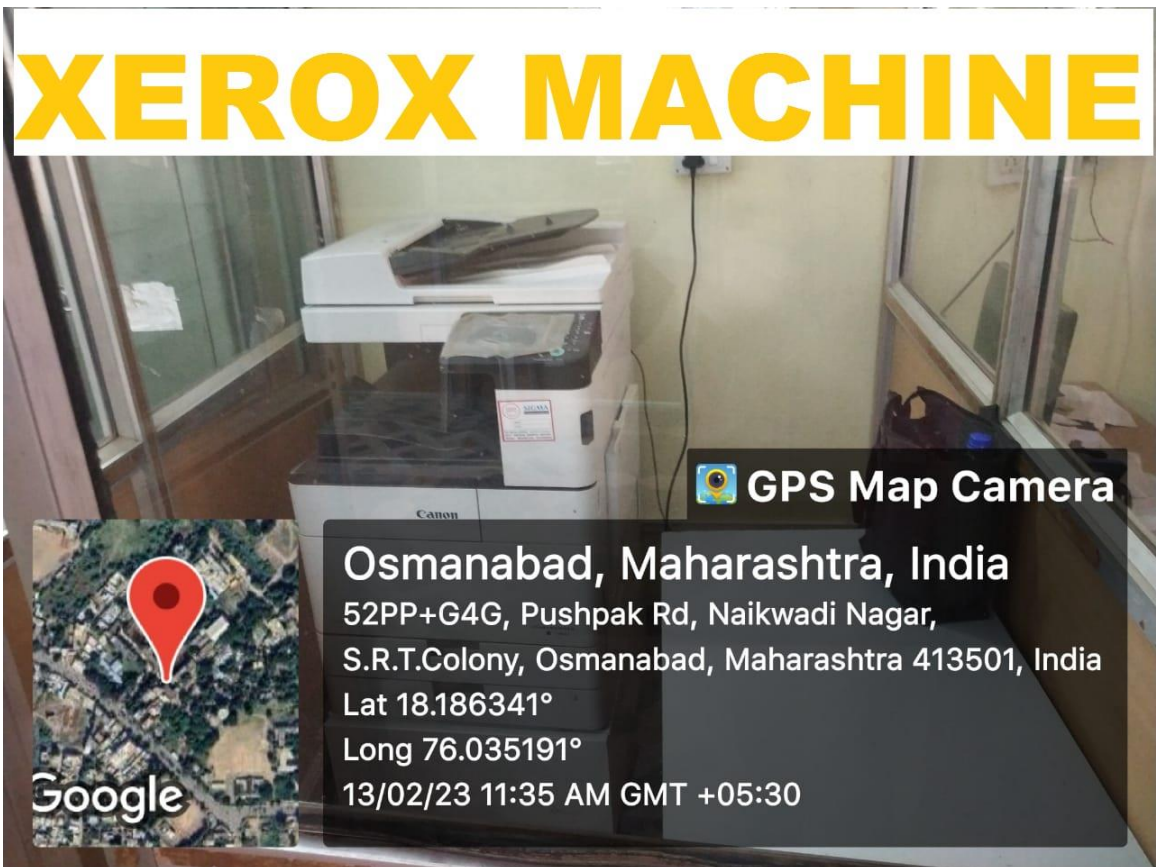
Osmanabad, Maharashtra, India

52PP+P5R, S.R.T.Colony, Osmanabad,  
Maharashtra 413501, India


Lat 18.186719°

Long 76.035467°

22/12/22 09:47 AM GMT +05:30



# XEROX MACHINE

 GPS Map Camera



Google

Osmanabad, Maharashtra, India

52PP+G4G, Pushpak Rd, Naikwadi Nagar,  
S.R.T.Colony, Osmanabad, Maharashtra 413501, India

Lat 18.186341°

Long 76.035191°

13/02/23 11:35 AM GMT +05:30



**Osmanabad, Maharashtra, India**

R.P.College Campus, Tambari Vibhag, Vidyanagar, 52PP+P2V,  
S.R.T.Colony, Osmanabad, Maharashtra 413501, India

Lat 18.187063°

Long 76.035078°

16/06/23 12:44 PM GMT +05:30



**Osmanabad, Maharashtra, India**

52PP+G4G, Pushpak Rd, Naikwadi Nagar, S.R.T.Colony,  
Osmanabad, Maharashtra 413501, India

Lat 18.187013°

Long 76.035171°

16/06/23 11:46 AM GMT +05:30

# LIBRARY RECEPTION AREA

Library Committee		
Library Committee for the year 2017 - 2018		
Sr.No.	Name of the Member	Designation
01	Prin. Dr. Deshmukh J. S.	Chairman
02	Mr. Yadav V. P.	Secretary
03	Dr. Ghodake S. A.	Member
04	Dr. Sou. Deshmukh V. J.	Member
05	Dr. Indakar A. B.	Member
06	Dr. Sapkal H. G.	Member
07	Mr. Shinde D. M.	Member
08	Mr. Deshmukh N. J.	Member
09	Mr. Deshmane A. G.	Member
10	Mr. Nandras N. P.	Member
11	Mr. Mohite S. S.	Member

Ranjitksha Parashansa Mahavidyalaya, Osmanabad Section wise Books Arrangement (Class Numbers)			
Sr. No.	Floor	Section Name	Class Numbers
01	First	A	001 to 539
02	First	B	540 to 699
03	Ground	C	700 to 891.46.1095 & All Circulation Books
04	Ground	D	891.462 to 980 & Reference Books




Library at a Glance as on 01/06/2022		
Sr. No.	Particulars	
01	Foundation	1 <sup>st</sup> June, 1959
02	Library Building	2 Floors Area 9000 sq. feet
03	Number of Readers	Staff 71 Students 3640
04	Acquisition	Books Cost Rs.
A.	General Register	52,417 85,16,621.00
B.	U. G. C. Register	10916
C.	S. A. F. Register	1441
D.	Junior Register	21663 12711,46.00
	GRAND TOTAL	94437 97,87,767.00
05	Number of Titles	51978
06	Number of CD / DVD	154
07	Number of Manuscripts	26
08	Number of Periodicals	137
09	Number of Newspapers	76
10	Library Automation	SLIM2 (System for Library Information & Management)
11	Classification Scheme	D. D. C.
12	Cataloguing Scheme	A. A. C. R. - II
13	Book Bank Scheme	04 Students Benefitted
14	Daily Issue	80 Books approx. 1
15	Library Staff	I. PROFESSIONAL - 2 II. NON - PROFESSIONAL - 9
16	Library Time	9.30 a.m. To 5.30 p.m.
17	Study Room Time & Seating Capacity	7.30 a.m. To 5.30 p.m. & 200 Students

Keep Silence

Ground Floor

Periodicals Section



 GPS Map Camera



Osmanabad, Maharashtra, India

R.P.College Campus, Tambari Vibhag, Vidyanagar, 52PP+P2V,

S.R.T.Colony, Osmanabad, Maharashtra 413501, India

Lat 18.186995°


Long 76.035127°

16/06/23 12:46 PM GMT +05:30

Google

# READING ROOM



 GPS Map Camera



**Osmanabad, Maharashtra, India**

52PP+P5R, S.R.T.Colony, Osmanabad,  
Maharashtra 413501, India


Lat 18.187053°

Long 76.03517°

21/12/22 12:26 PM GMT +05:30

# READING ROOM



 GPS Map Camera



**Osmanabad, Maharashtra, India**

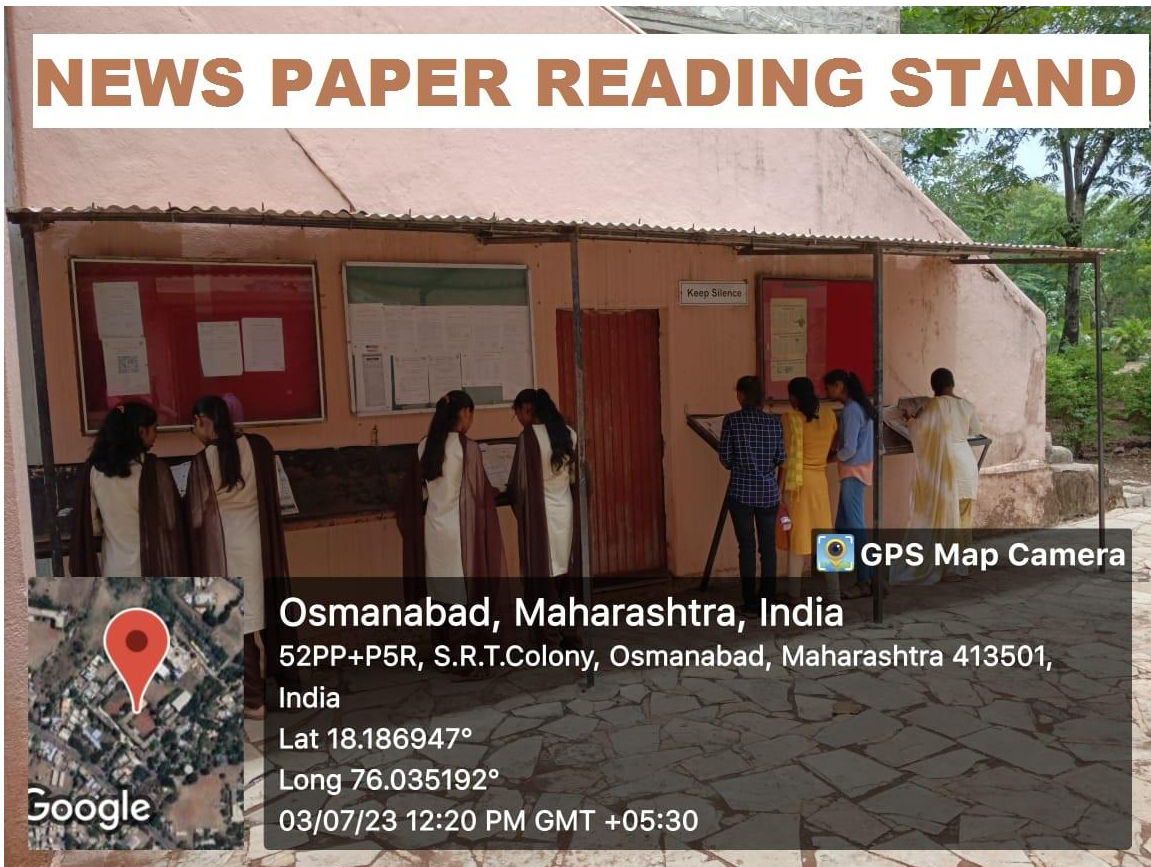
Vidya Nagar, Tambri Vibhag, 52PP+X4F,  
S.R.T.Colony, Osmanabad, Maharashtra 413501, India

Lat 18.187134°

Long 76.035313°

21/12/22 12:27 PM GMT +05:30

# NEWS PAPER READING STAND



Osmanabad, Maharashtra, India

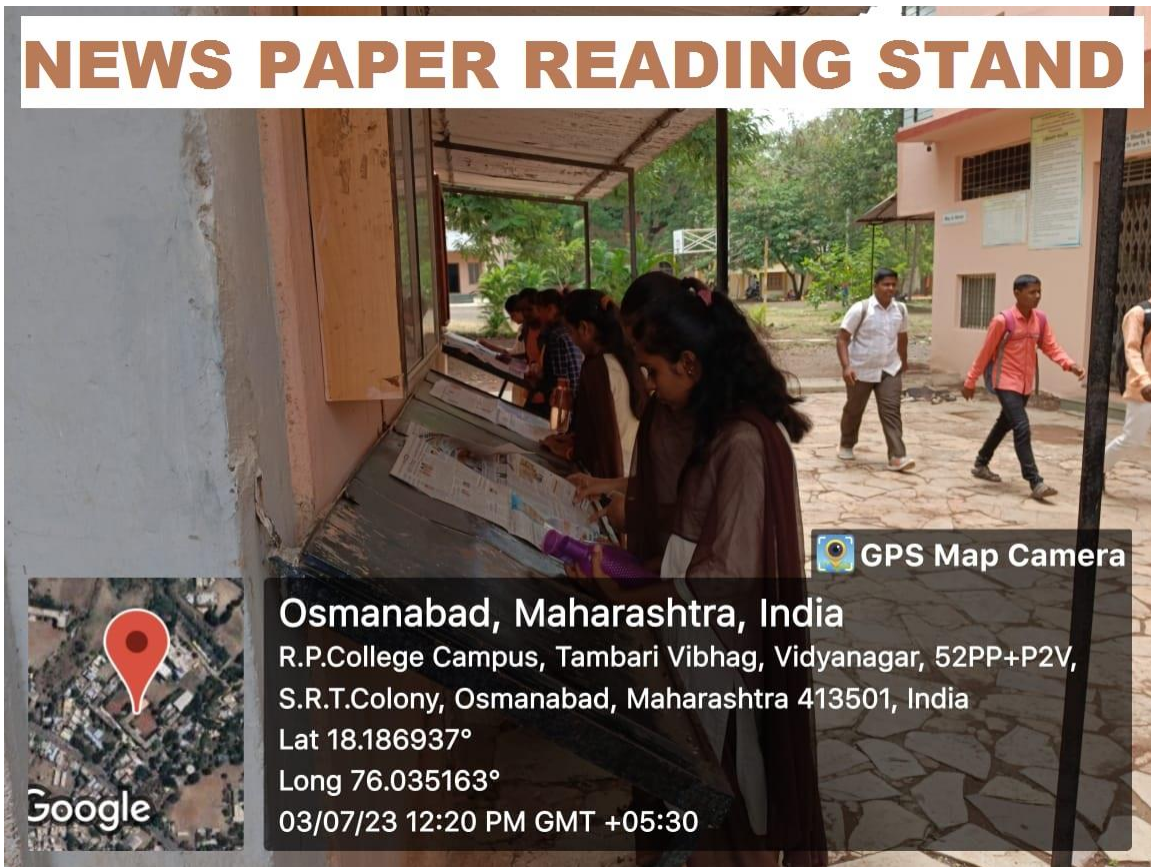
52PP+P5R, S.R.T.Colony, Osmanabad, Maharashtra 413501, India

Lat 18.186947°

Long 76.035192°

03/07/23 12:20 PM GMT +05:30

# NEWS PAPER READING STAND



Osmanabad, Maharashtra, India

R.P.College Campus, Tambari Vibhag, Vidyanagar, 52PP+P2V, S.R.T.Colony, Osmanabad, Maharashtra 413501, India

Lat 18.186937°

Long 76.035163°

03/07/23 12:20 PM GMT +05:30



# LADIES COMMON ROOM BUILDING

GPS Map Camera



Google

Osmanabad, Maharashtra, India

52PP+P5R, S.R.T.Colony, Osmanabad,

Maharashtra 413501, India

Lat 18.186837°

Long 76.035497°

16/12/22 09:18 AM GMT +05:30

## COMMON LADIES ROOM



GPS Map Camera



Google

Osmanabad, Maharashtra, India

52PP+Q7P, near R.P.College, S.R.T.Colony, Osmanabad,

Maharashtra 413501, India

Lat 18.186921°

Long 76.035592°

20/07/23 09:17 AM GMT +05:30

# DEPARTMENT OF NSS



GPS Map Camera



Google

Osmanabad, Maharashtra, India

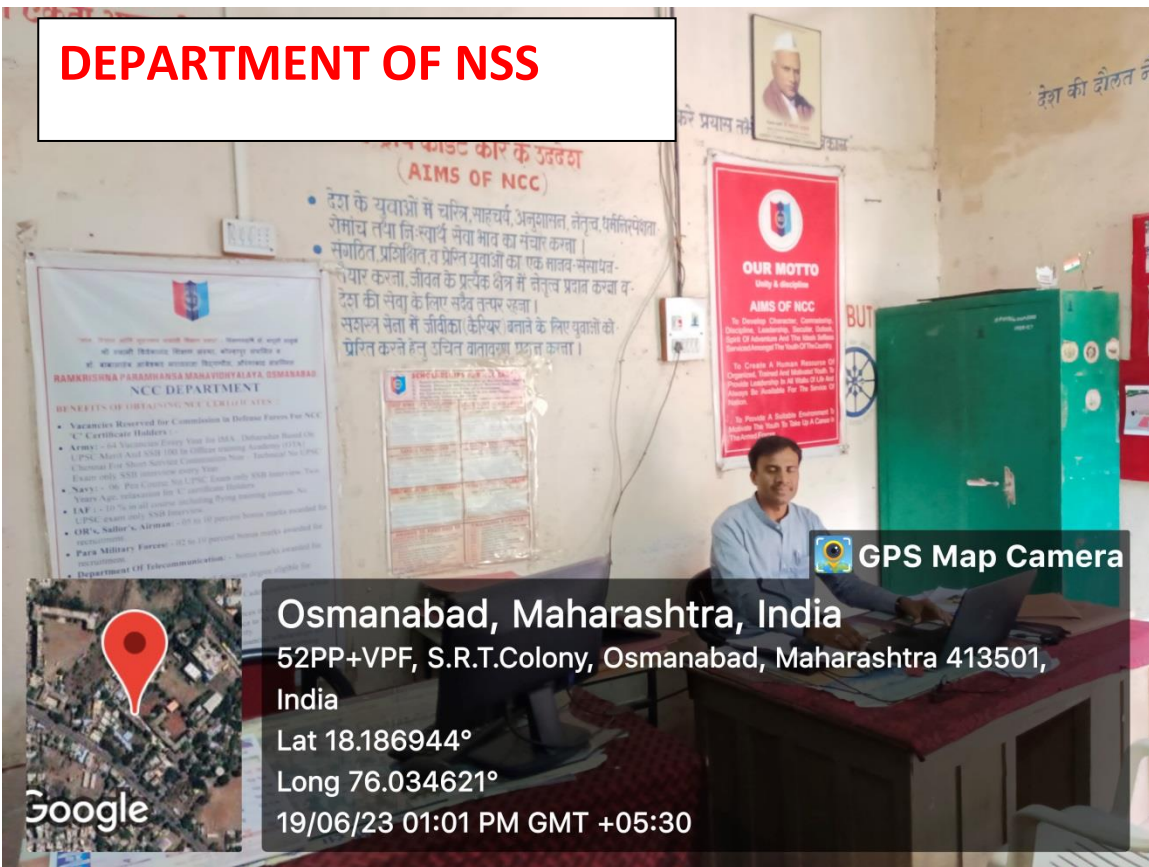
35/2360, Tambari Vibhag, Osmanabad, Maharashtra 413501, India

Lat 18.186755°

Long 76.035585°

20/07/23 11:07 AM GMT +05:30

# DEPARTMENT OF NSS



GPS Map Camera



Google

Osmanabad, Maharashtra, India

52PP+VPF, S.R.T.Colony, Osmanabad, Maharashtra 413501, India

Lat 18.186944°


Long 76.034621°

19/06/23 01:01 PM GMT +05:30



# CAMPUS CCTV



 GPS Map Camera



Google

Osmanabad, Maharashtra, India


52PP+G4G, Pushpak Rd, Naikwadi Nagar, S.R.T.Colony, Osmanabad,  
Maharashtra 413501, India


Lat 18.186293°

Long 76.035207°

15/07/23 04:30 PM GMT +05:30

# LIBRARY CCTV



 GPS Map Camera



Google

Osmanabad, Maharashtra, India

52RQ+4JJ, Samta Colony, Osmanabad, Maharashtra 413501, India


Lat 18.190399°

Long 76.039053°

17/07/23 10:50 AM

# COLLEGE LIBRARY CCTV SYSTEM

# CCTV CAMERA

 GPS Map Camera



Osmanabad, Maharashtra, India

52PP+P5R, S.R.T.Colony, Osmanabad,

Maharashtra 413501, India

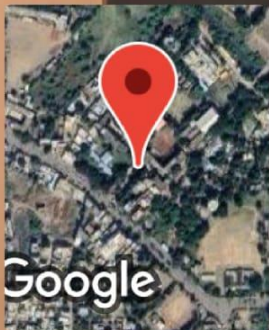
Lat 18.186521°

Long 76.03555°

13/02/23 11:54 AM GMT +05:30

# CCTV CAMERA

 GPS Map Camera



Osmanabad, Maharashtra, India

Shop No 8 Rp College, S.R.T.Colony, Osmanabad,


Maharashtra 413501, India

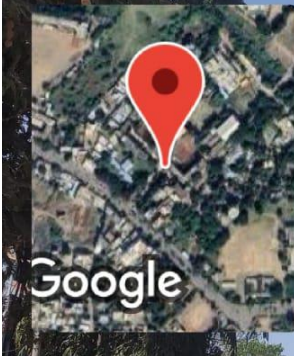
Lat 18.186426°

Long 76.034936°

13/02/23 11:51 AM GMT +05:30

# CCTV CAMERA

 GPS Map Camera



Osmanabad, Maharashtra, India

Shop No 8 Rp College, S.R.T.Colony, Osmanabad,  
Maharashtra 413501, India


Lat 18.186534°

Long 76.035034°

13/02/23 11:52 AM GMT +05:30

# CCTV CAMERA

Way to Xerox

 GPS Map Camera



Osmanabad, Maharashtra, India

R.P.College Campus, Tambari Vibhag, Vidyanagar, 52PP+P2V,  
S.R.T.Colony, Osmanabad, Maharashtra 413501, India

Lat 18.187155°

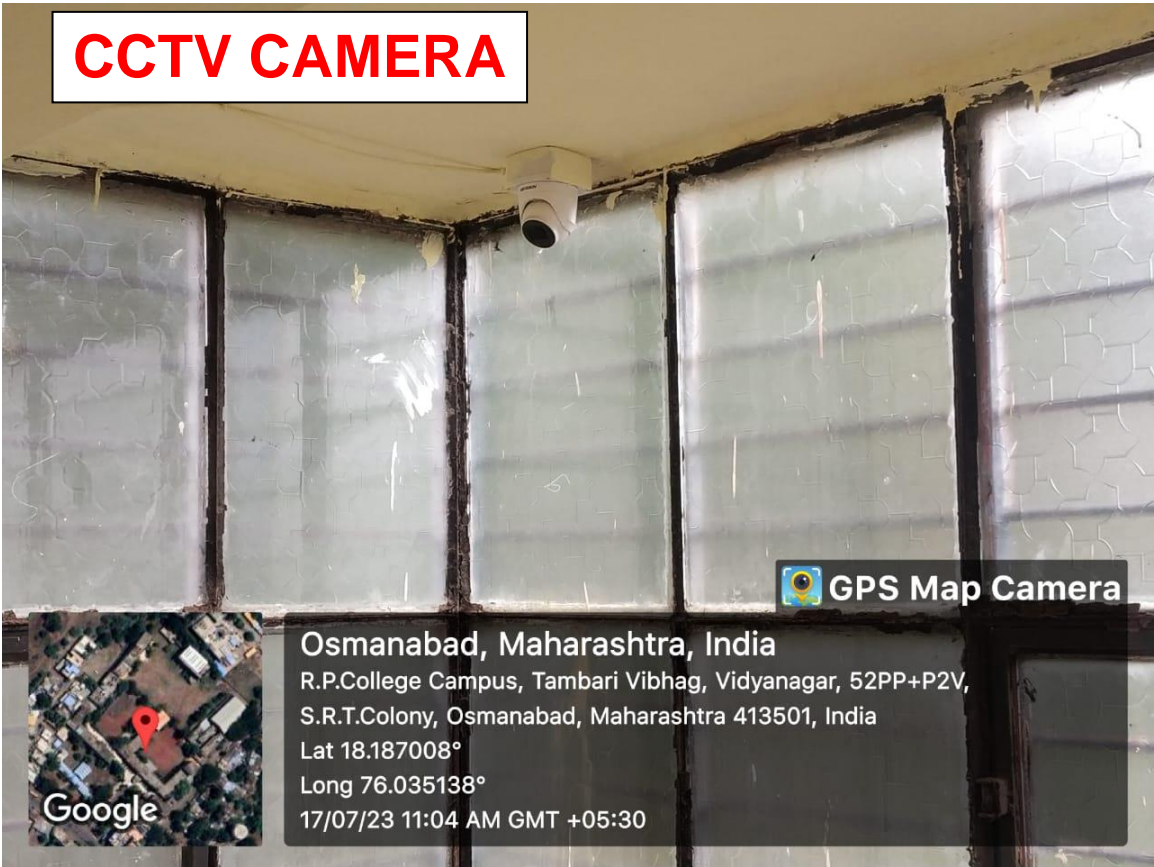
Long 76.035002°


17/07/23 11:04 AM GMT +05:30

Ramkrishna Paramhansa  
Library Circle

Sr. No.	Class
02	B. Com. I / B. Sc. II
03	B. Com. II / B. Sc. III
04	B. A. II / B. Com. III
05	B. A. I
06	M. Com. I / M. Com. II
07	M. A. I / M. A. II (Marathi & Hindi)
08	M. A. I / M. A. II (English & Economic)
09	M. A. I / M. A. II (History & Sociology)
10	CEE Student

# CCTV CAMERA



 GPS Map Camera



Google

Osmanabad, Maharashtra, India

R.P.College Campus, Tambari Vibhag, Vidyanagar, 52PP+P2V,  
S.R.T.Colony, Osmanabad, Maharashtra 413501, India

Lat 18.187008°

Long 76.035138°

17/07/23 11:04 AM GMT +05:30

# CCTV CAMERA



 GPS Map Camera



Google

Osmanabad, Maharashtra, India


52RQ+4JJ, Samta Colony, Osmanabad, Maharashtra 413501, India

Lat 18.190399°

Long 76.039053°

17/07/23 11:02 AM GMT +05:30

## CCTV CAMERA

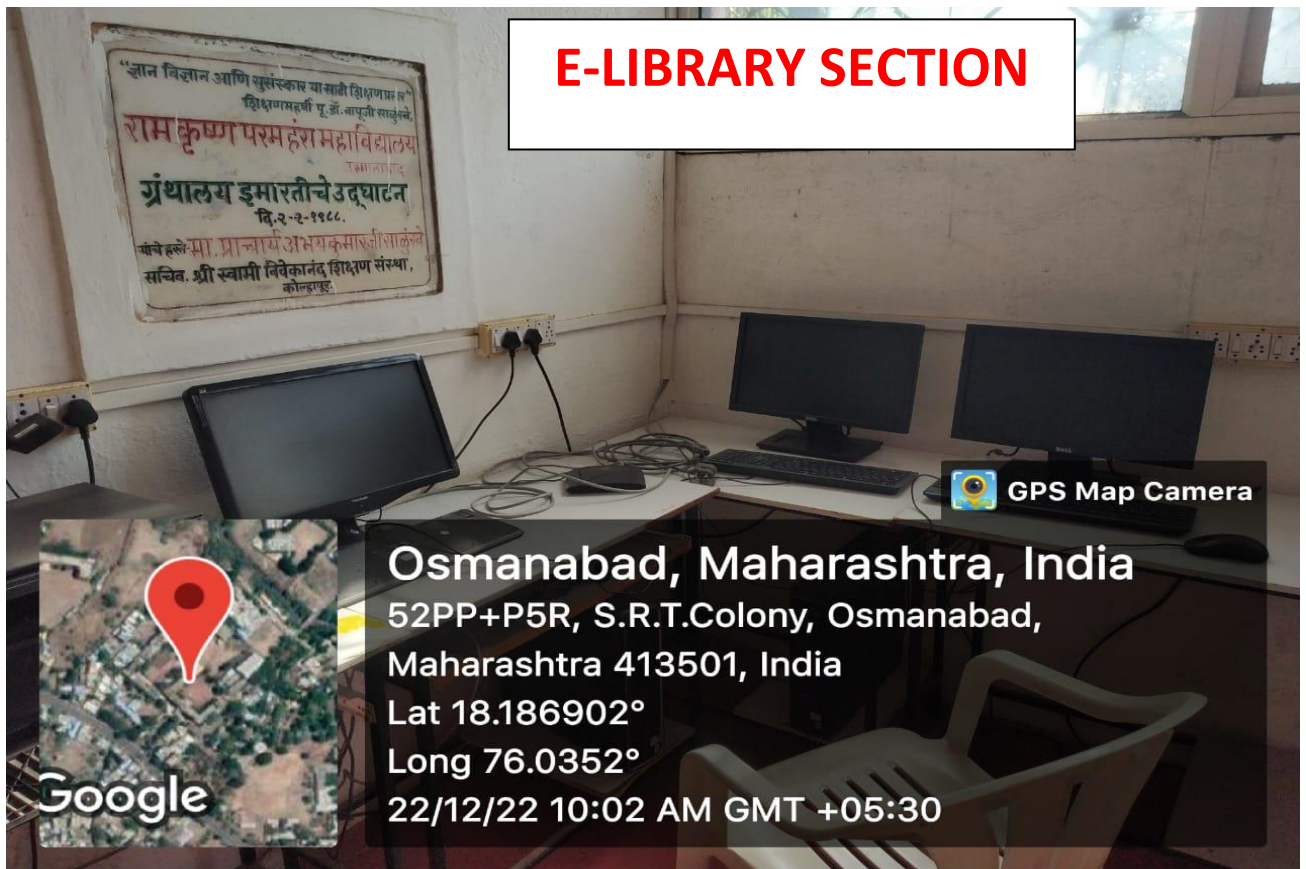


GPS Map Camera

Osmanabad, Maharashtra, India  
52RQ+4JJ, Samta Colony, Osmanabad, Maharashtra 413501, India  
Lat 18.190399°  
Long 76.039053°  
17/07/23 11:01 AM GMT +05:30

Google

## E-LIBRARY SECTION



GPS Map Camera

Osmanabad, Maharashtra, India  
52PP+P5R, S.R.T.Colony, Osmanabad,  
Maharashtra 413501, India  
Lat 18.186902°  
Long 76.0352°  
22/12/22 10:02 AM GMT +05:30

Google

# RO PURIFIER SYSTEM



06-Jul-2023 11:26:07 am

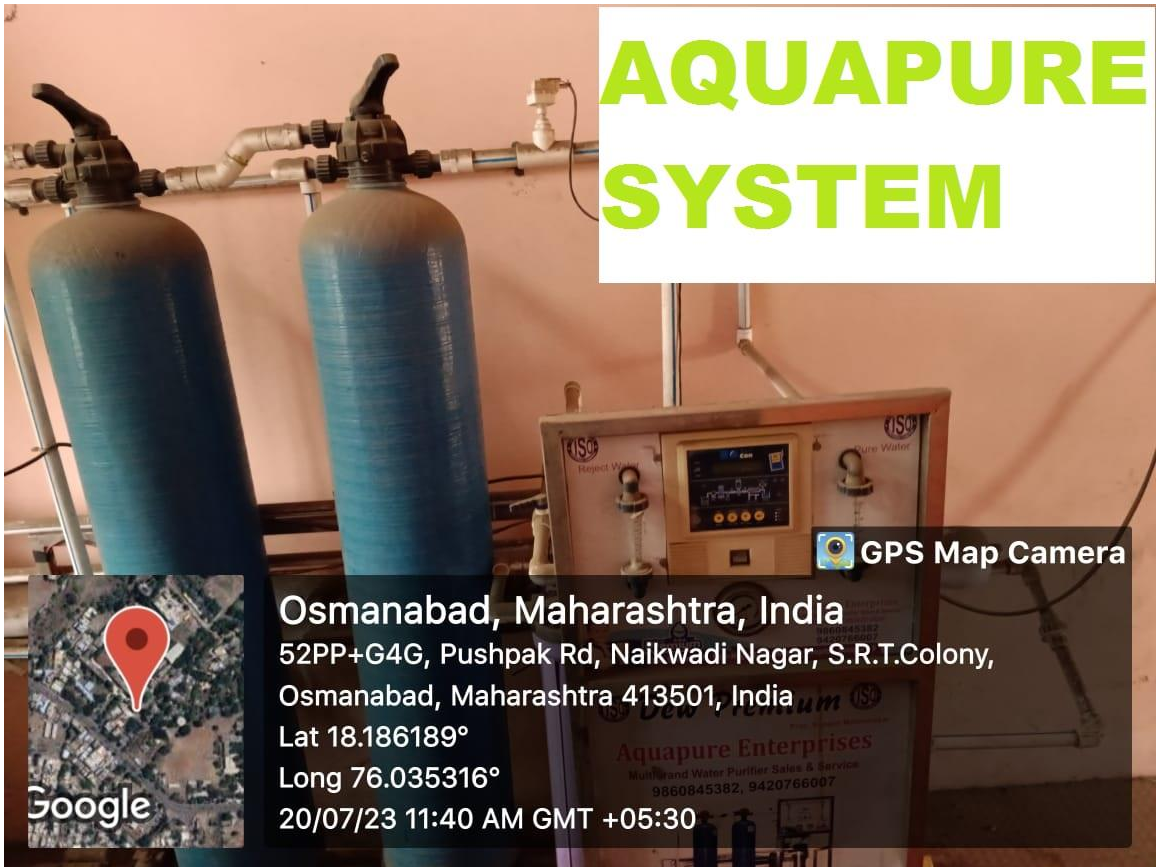
Pushpak Road

S.R.T.Colony

Osmanabad

Aurangabad Division

Maharashtra



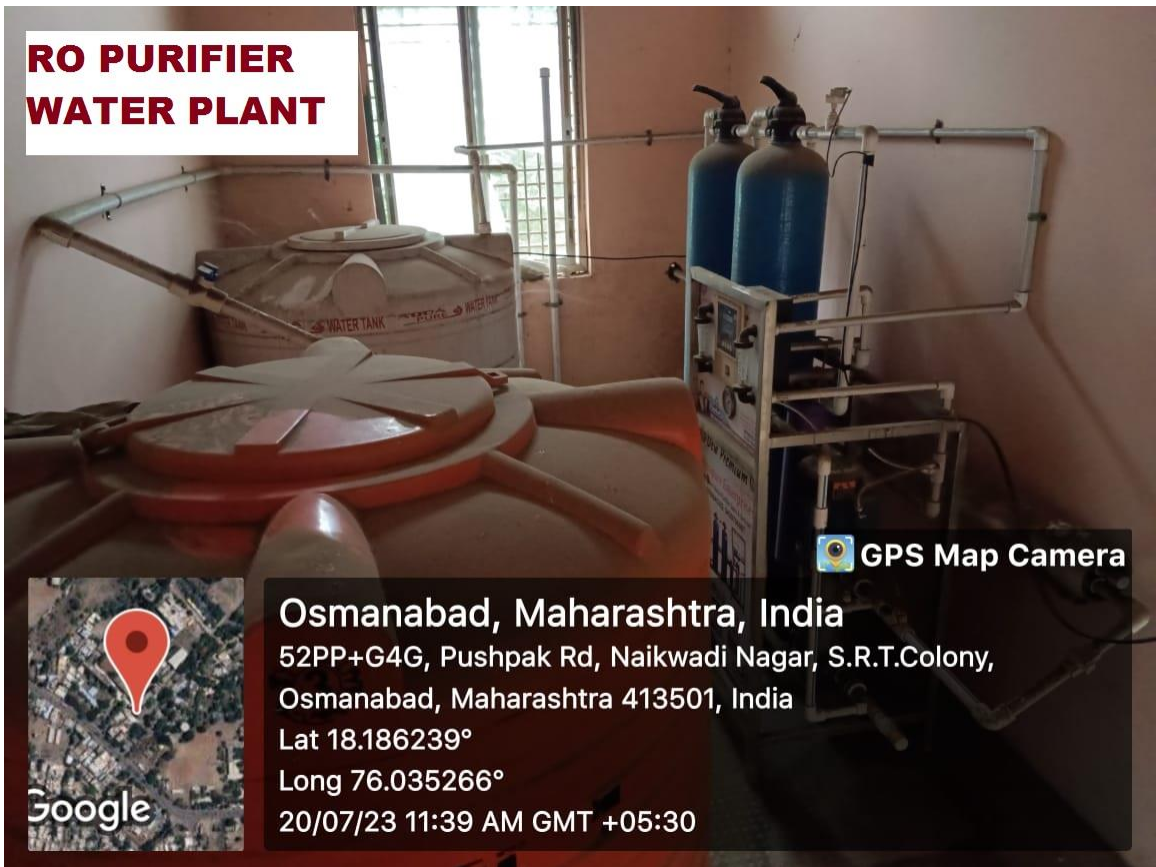
# AQUAPURE SYSTEM

GPS Map Camera




Google

Osmanabad, Maharashtra, India  
52PP+G4G, Pushpak Rd, Naikwadi Nagar, S.R.T.Colony,  
Osmanabad, Maharashtra 413501, India  
Lat 18.186189°  
Long 76.035316°  
20/07/23 11:40 AM GMT +05:30



## RO PURIFIER WATER PLANT

GPS Map Camera



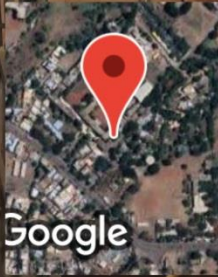
Google

Osmanabad, Maharashtra, India  
52PP+G4G, Pushpak Rd, Naikwadi Nagar, S.R.T.Colony,  
Osmanabad, Maharashtra 413501, India  
Lat 18.186239°  
Long 76.035266°  
20/07/23 11:39 AM GMT +05:30

RO PURIFIED WATER SYSTEM

DRINKING WATER

 GPS Map Camera



Osmanabad, Maharashtra, India

35/2508, Tambari Vibhag, Osmanabad, Maharashtra 413501,  
India


Lat 18.186383°

Long 76.035458°

16/06/23 12:12 PM GMT +05:30





 GPS Map Camera



**Osmanabad, Maharashtra, India**

52PP+P5R, S.R.T.Colony, Osmanabad, Maharashtra

413501, India

Lat 18.186744°

Long 76.035531°

03/07/23 09:56 AM GMT +05:30

Google



GPS Map Camera



Osmanabad, Maharashtra, India

52QM+2X6, S.R.T.Colony, Osmanabad, Maharashtra

413501, India

Lat 18.187429°

Long 76.034748°

03/07/23 11:55 AM GMT +05:30

**PARKING FACILITY (UNDER CCTV SURVILLANCE & SECURITY GUARD)**



**RESERVED PARKING FOR DIVYANG PERSON (PHYSICALLY DISABLED)**



**Note cam lite**

Address : Tambari Vibhag,Osmanabad,Maharashtra,India

Latitude : 18.18633646°

Longitude : 76.03468314°

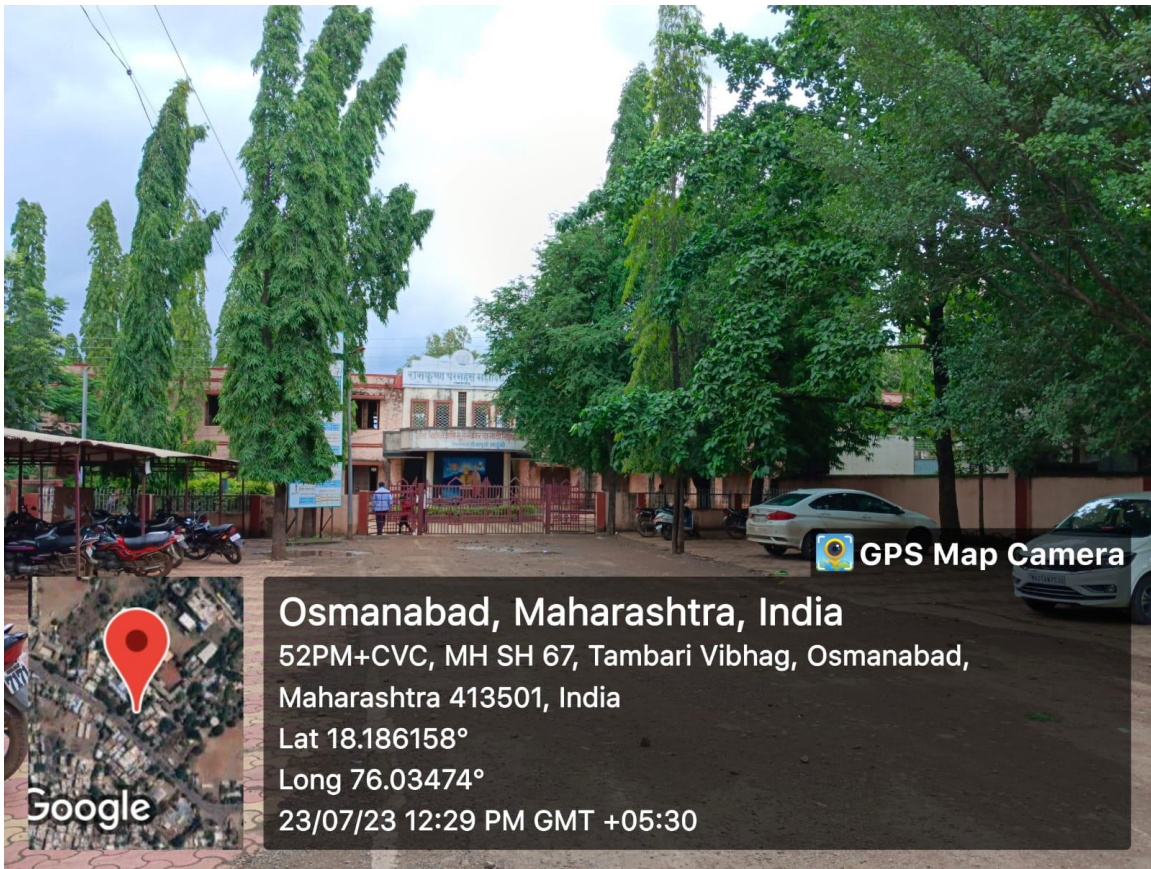
Altitude : 664.0 meter

Date : 07/05/23 05:08:32 pm

Accuracy : 3.7900925 meter

Time zone : GMT+05:30

Note : disabled parking



**Osmanabad, Maharashtra, India**

52PM+CVC, MH SH 67, Tambari Vibhag, Osmanabad,  
Maharashtra 413501, India

Lat 18.186158°

Long 76.03474°

23/07/23 12:29 PM GMT +05:30

**PARKING FACILITY (UNDER CCTV SURVILLANCE & SECURITY GUARD)**



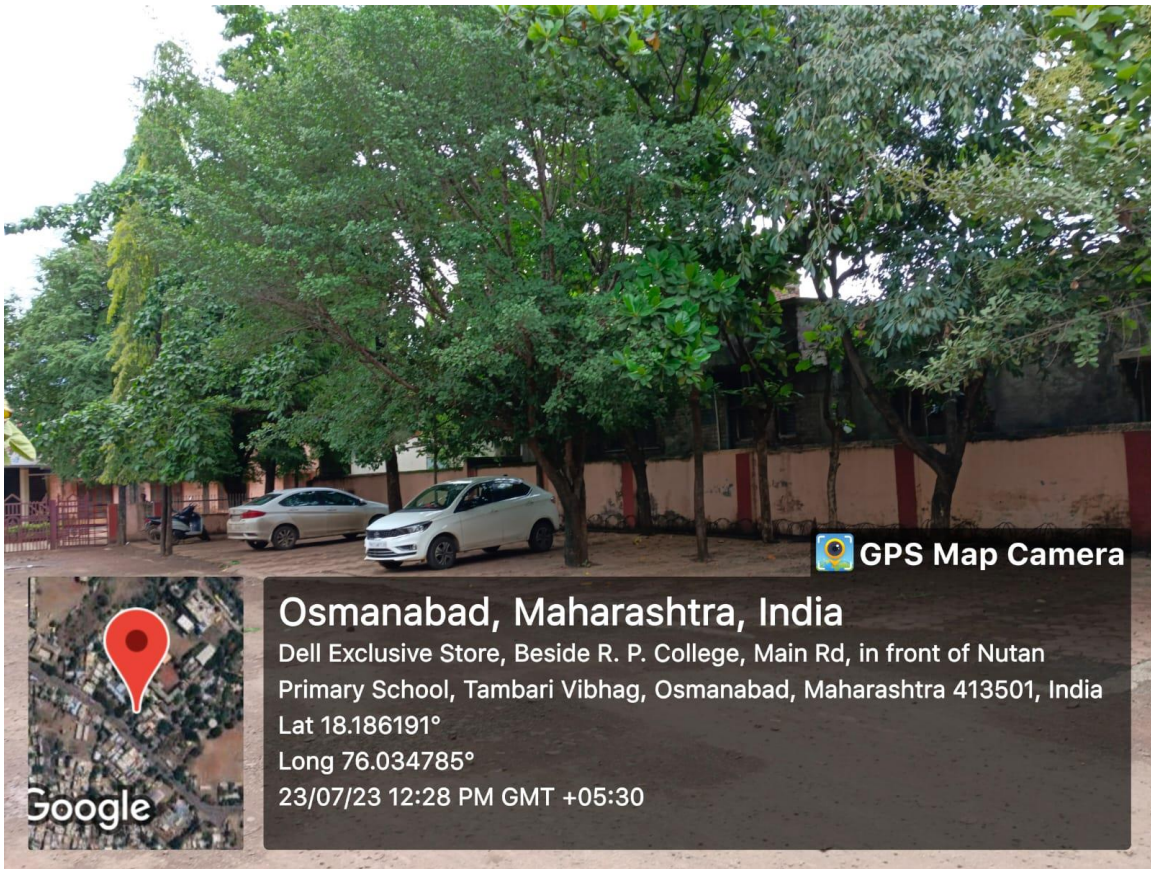
**Osmanabad, Maharashtra, India**

Dell Exclusive Store, Beside R. P. College, Main Rd, in front of Nutan  
Primary School, Tambari Vibhag, Osmanabad, Maharashtra 413501, India

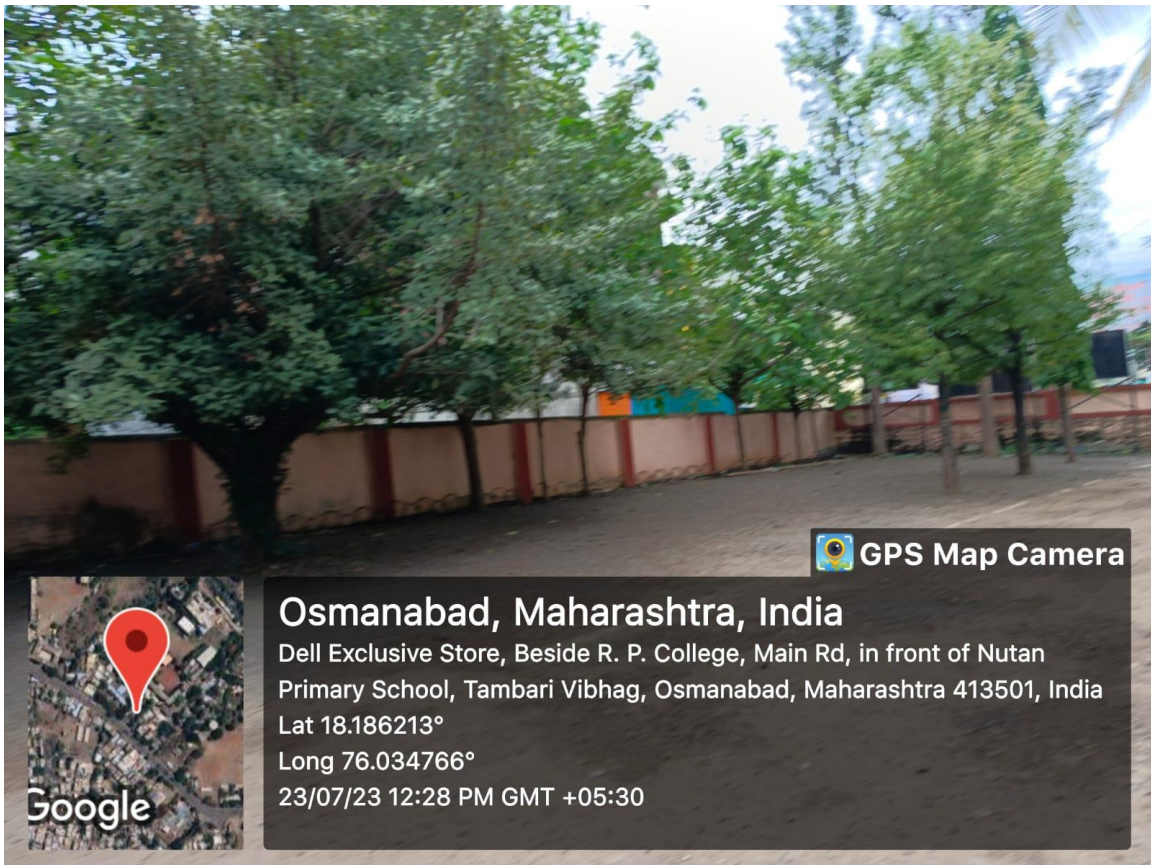
Lat 18.18622°

Long 76.03481°

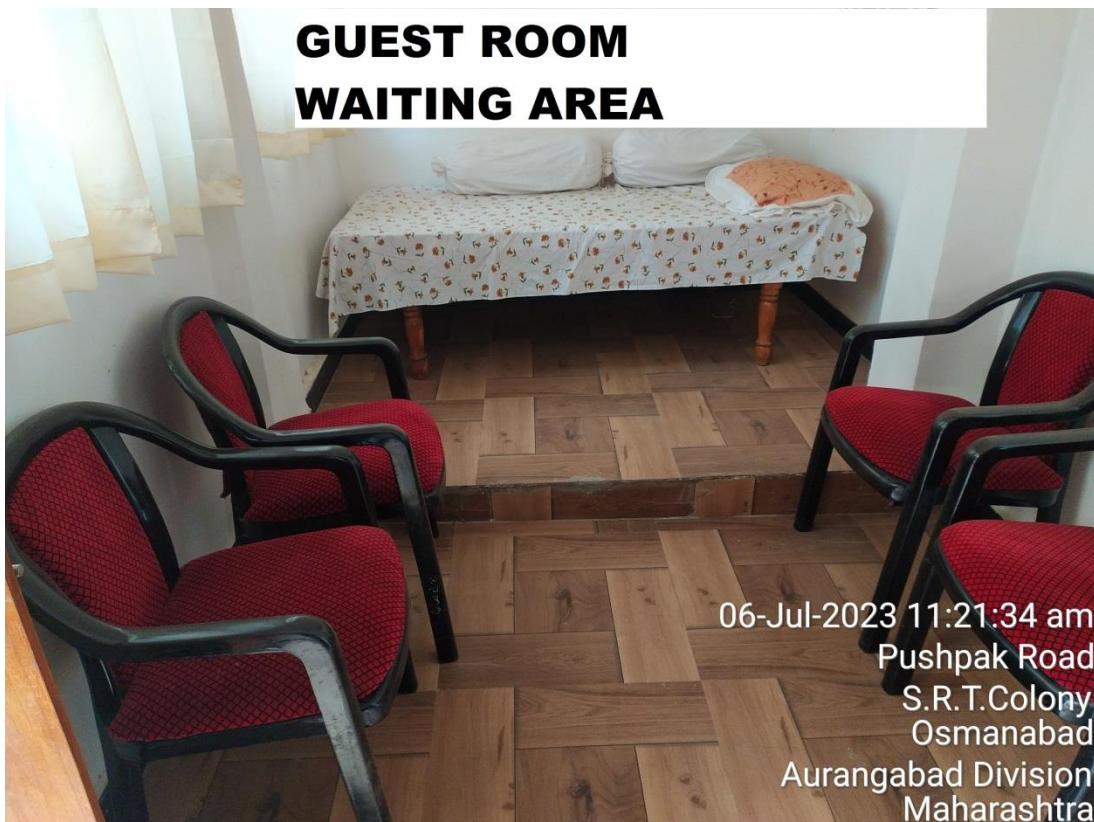
23/07/23 12:28 PM GMT +05:30



**PARKING FACILITY (UNDER CCTV SURVILLANCE & SECURITY GUARD)**



## GUEST ROOM FACILITY (ADMINISTRATIVE BUILDING)



**ADMINISTRATIVE BUILDING  
GUEST ROOM**



06-Jul-2023 11:22:27 am  
Pushpak Road  
S.R.T.Colony  
Osmanabad  
Aurangabad Division  
Maharashtra

**ADMINISTRATIVE BUILDING  
GUEST ROOM  
FULLY FURNISHED**




06-Jul-2023 11:22:17 am  
Pushpak Road  
S.R.T.Colony  
Osmanabad  
Aurangabad Division  
Maharashtra





**GUEST ROOM**

 **GPS Map Camera**



Google

**Osmanabad, Maharashtra, India**

52PP+G4G, Pushpak Rd, Naikwadi Nagar, S.R.T.Colony, Osmanabad,  
Maharashtra 413501, India

Lat 18.186282°

Long 76.035197°

15/07/23 04:32 PM GMT +05:30



**CAMPUS  
WALKWAY  
INTERNAL  
LANDSCAPE**

06-Jul-2023 3:16:35 pm

S.R.T.Colony

Osmanabad

Aurangabad Division

Maharashtra



**CAMPUS WALKWAY & CLEAN GREEN**

**INTERNAL LANDSCAPE**

06-Jul-2023 3:17:32 pm

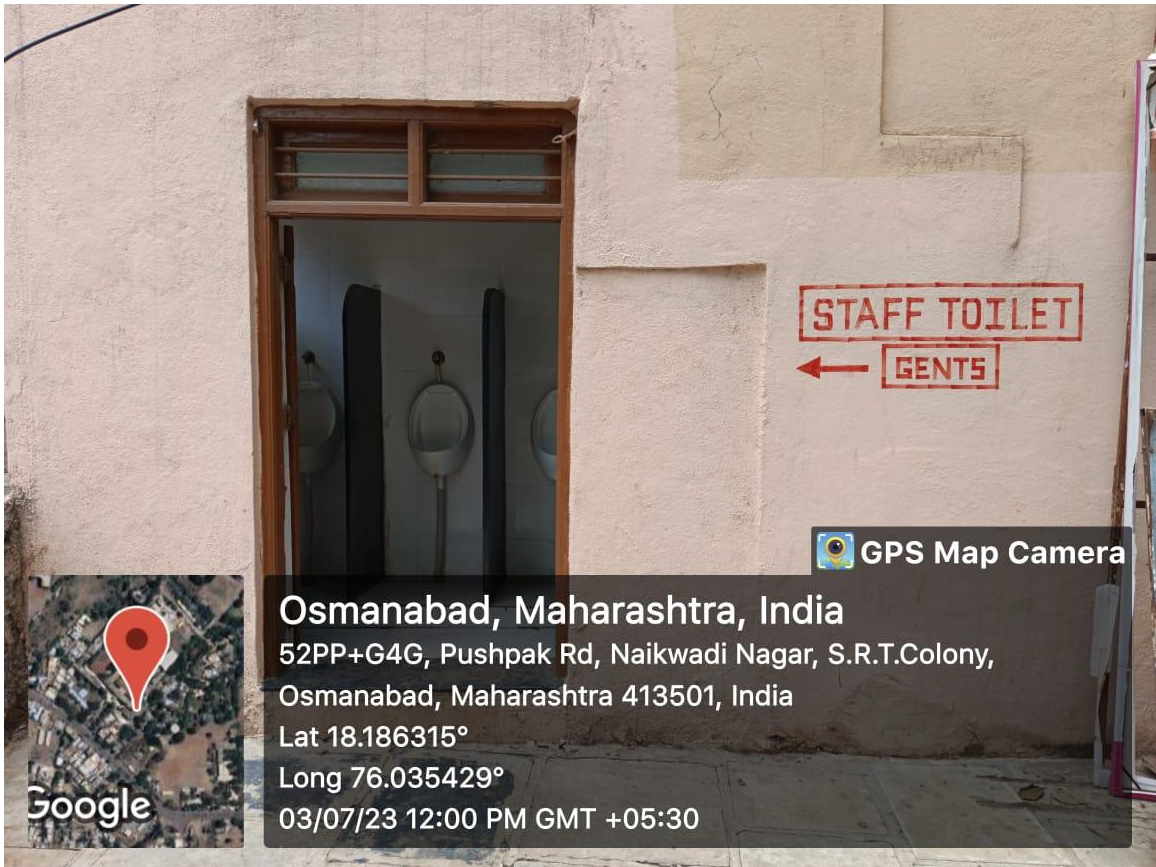
S.R.T.Colony  
Osmanabad  
Aurangabad Division  
Maharashtra



**CAMPUS WALKWAY  
INTERNAL LANDSCAPE**

06-Jul-2023 3:16:10 pm

S.R.T.Colony  
Osmanabad  
Aurangabad Division  
Maharashtra



**Osmanabad, Maharashtra, India**

52PP+G4G, Pushpak Rd, Naikwadi Nagar, S.R.T.Colony,

Osmanabad, Maharashtra 413501, India

Lat 18.186315°

Long 76.035429°

03/07/23 12:00 PM GMT +05:30



**Osmanabad, Maharashtra, India**

35/2360, Tambari Vibhag, Osmanabad, Maharashtra 413501,

India

Lat 18.186598°

Long 76.035661°

03/07/23 12:02 PM GMT +05:30